










# MAP 3




## ENVIRONMENTALLY SIGNIFICANT AREAS AND LIFE SCIENCE AREAS OF NATURAL AND SCIENTIFIC INTEREST









-  Life Science Areas of Natural or Scientific Interest
-  Environmentally Significant Area

-  Oak Ridges Moraine Conservation Plan
-  Oak Ridges Moraine Boundary
-  Oak Ridges Moraine Plan Area

-  Greenbelt Plan
-  Greenbelt Plan Area Boundary
-  Greenbelt Protected Countryside / Hamlet
-  Natural Heritage System

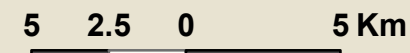
-  Urban Area
-  Towns and Villages
-  Hamlet

-  Provincial Highways
-  Existing
-  Controlled Access Highway
-  Under Construction
-  Municipal Boundary
-  Regional Boundary



Produced by: Geomatics  
 Planning and Development Services Department  
 © Copyright, The Regional Municipality of York, November, 2009

© Copyright, The Regional Municipalities of Durham and Peel, County of Simcoe, City of Toronto  
 © Queen's Printer for Ontario 2003-2009, Includes Greenbelt and Oak Ridges Moraine Boundaries and Water Features



December 2009