




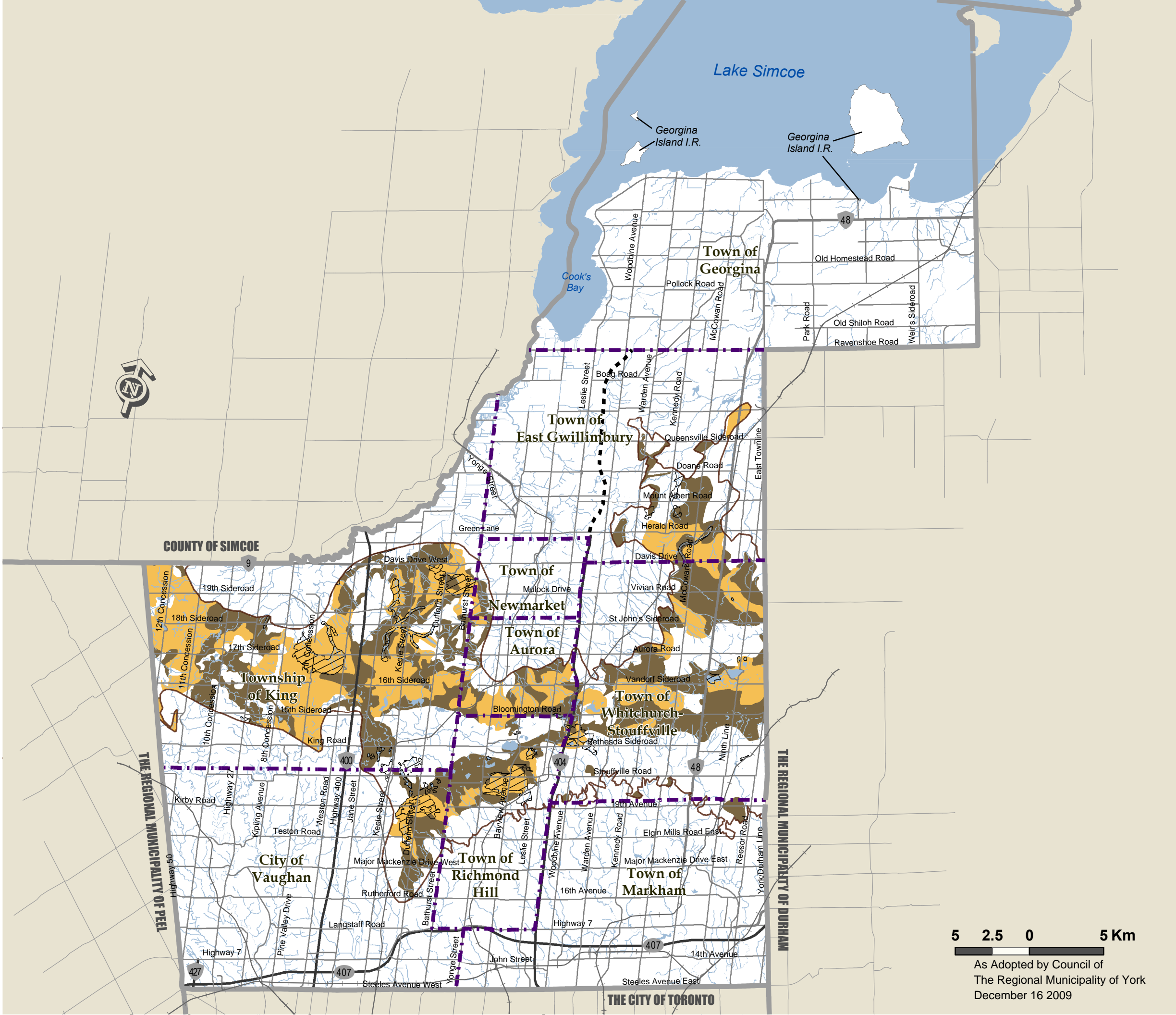


Figure 1

OAK RIDGES MORaine LANDFORM CONSERVATION AREAS

- Oak Ridges Moraine Conservation Plan
-  Landform Conservation Area Category 1
 -  Landform Conservation Area Category 2
 -  Earth Science Areas of Natural and Scientific Interest
 -  Oak Ridges Moraine Boundary
-
- Provincial Highways
-  Existing
 -  Under Construction
- Controlled Access Highway
-  Municipal Boundary



Produced by: Geomatics
 Planning and Development Services Department
 © Copyright, The Regional Municipality of York, December, 2009

© Copyright, The Regional Municipalities of Durham and Peel, County of Simcoe, City of Toronto
 © Queen's Printer for Ontario 2003-2009, Includes Greenbelt and Oak Ridges Moraine Boundaries and Water Features

5 2.5 0 5 Km
 As Adopted by Council of
 The Regional Municipality of York
 December 16 2009