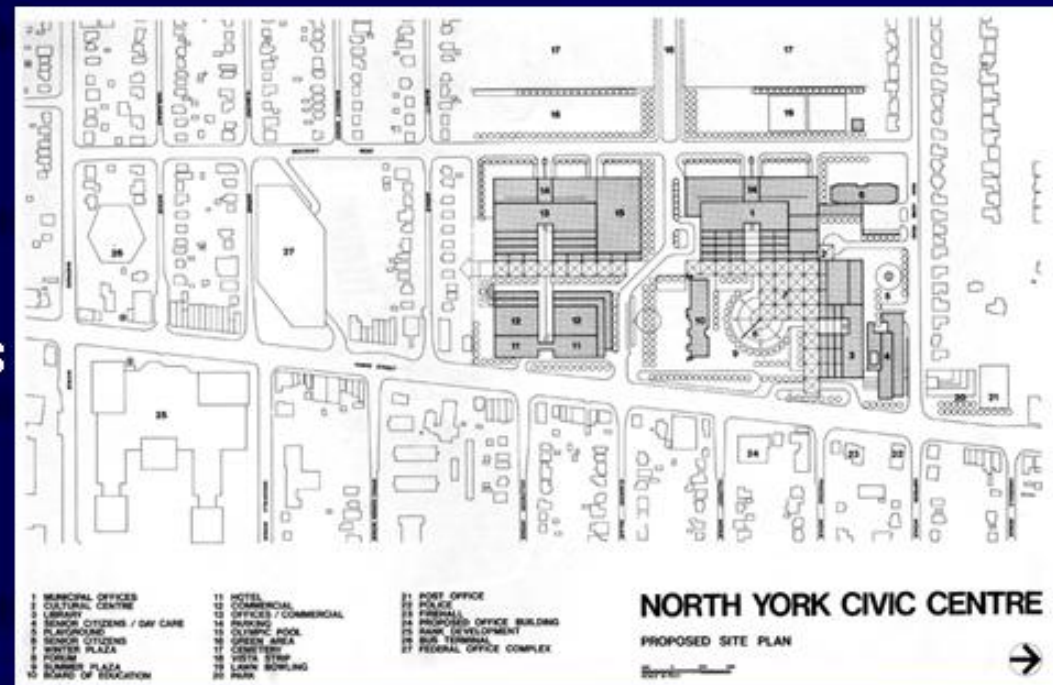
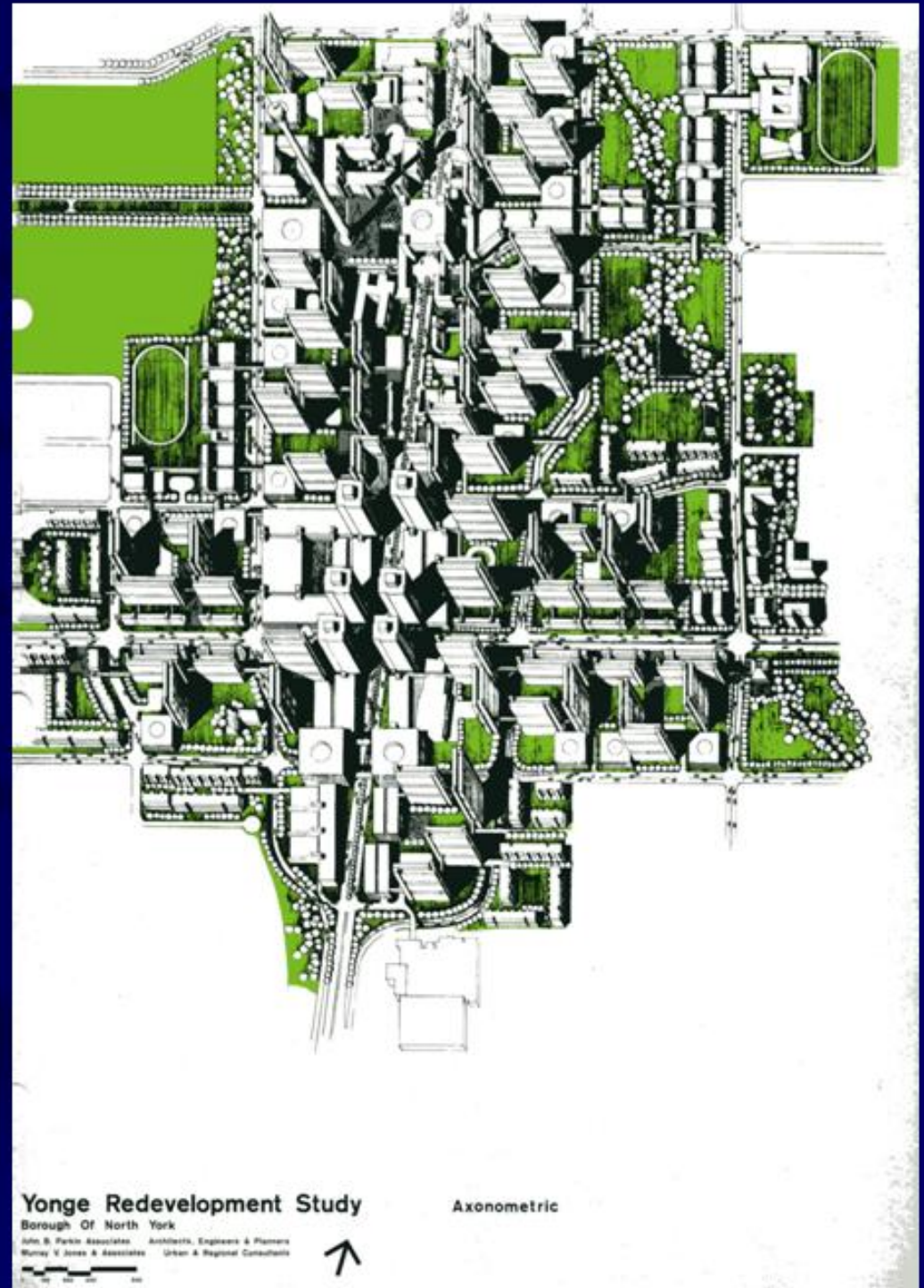


North York The First Steps

- civic building
- education centre
- federal government offices
- mixed use development
- seniors housing

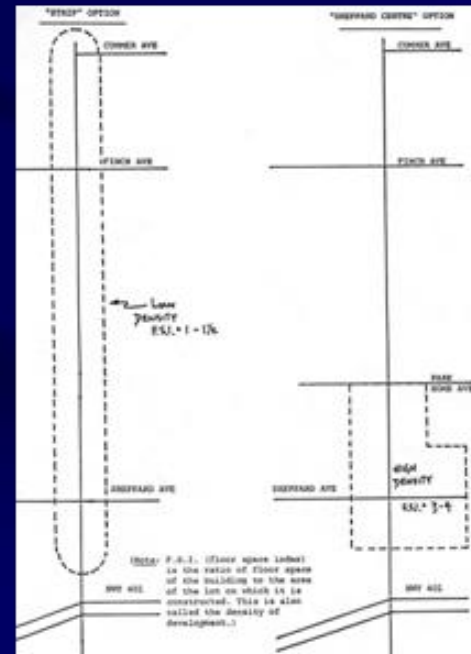



North York Yonge Redevelopment Study



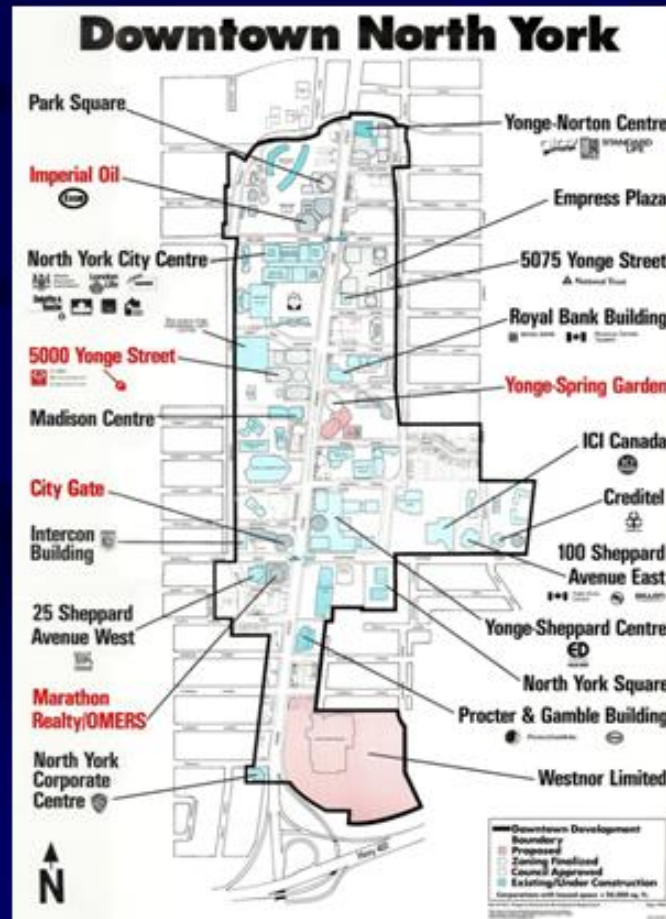
North York Building a City Centre

- 1969 Yonge Street Redevelopment Area
- 1979 Yonge Street Centre Plan
- 1986 Downtown Plan
- 1987 North York Centre Station
- 1993 Uptown Plan



North York The Ambitious 80's

- the Big "five"
- building the service road
- Mel Lastman Square



North York Centre The 90's

- time for a revisit
- commitment to urban design
- new initiatives



North York Centre Boundaries



**North York Centre
Downtown & Uptown: Boundaries**

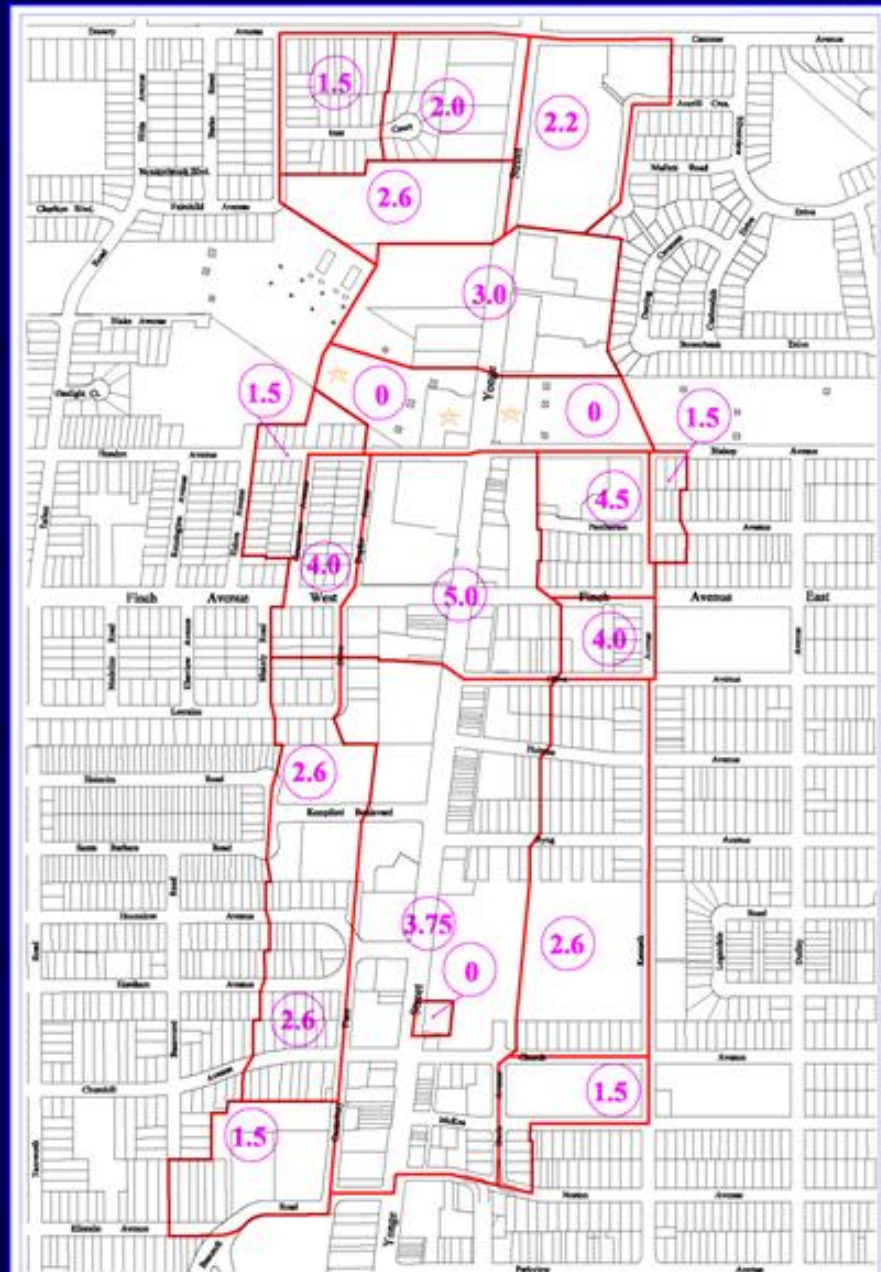


UPTOWN



DOWNTOWN

North York Centre Density Limits



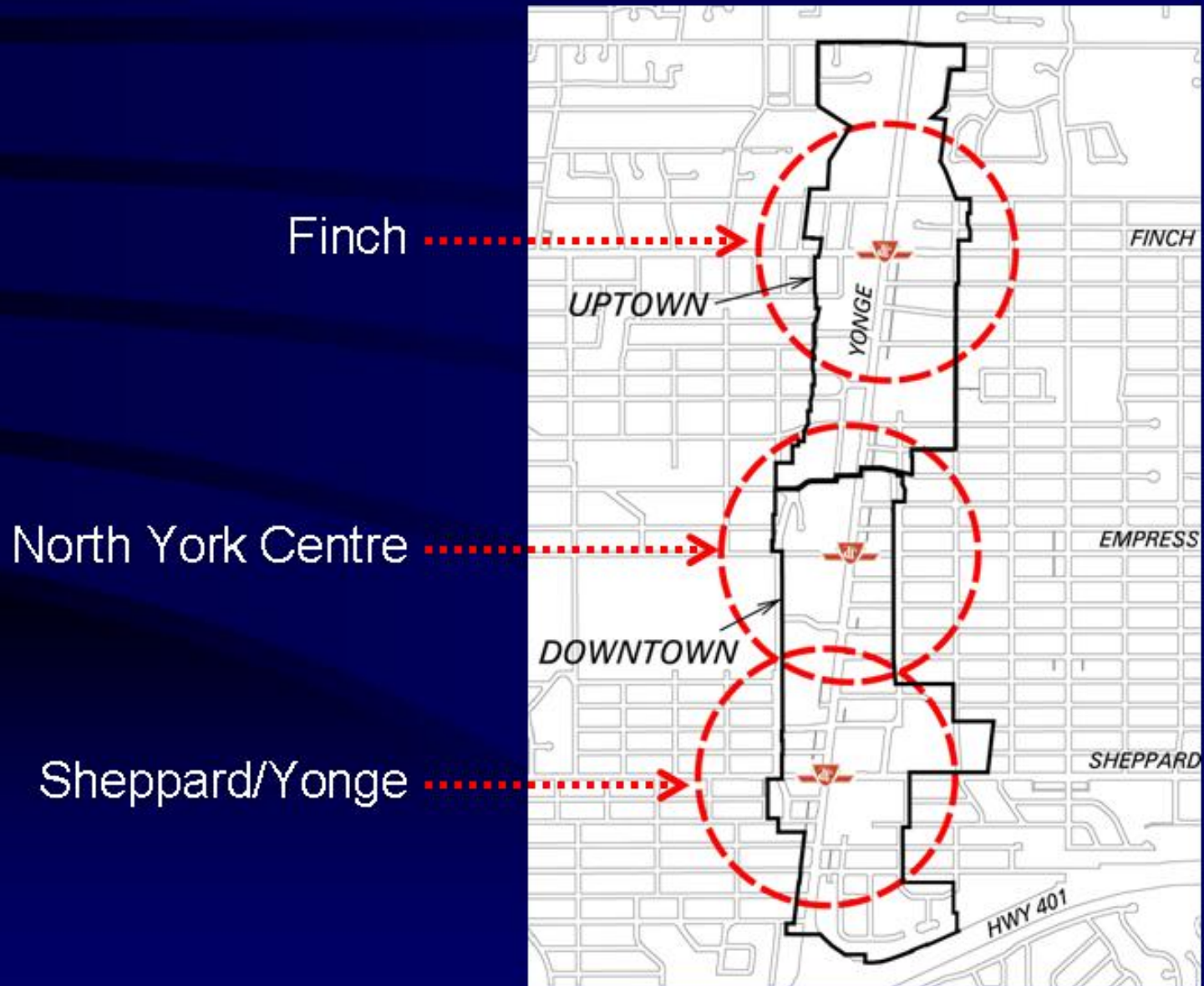
Map D.1.5

UPTOWN DENSITY LIMITS ★

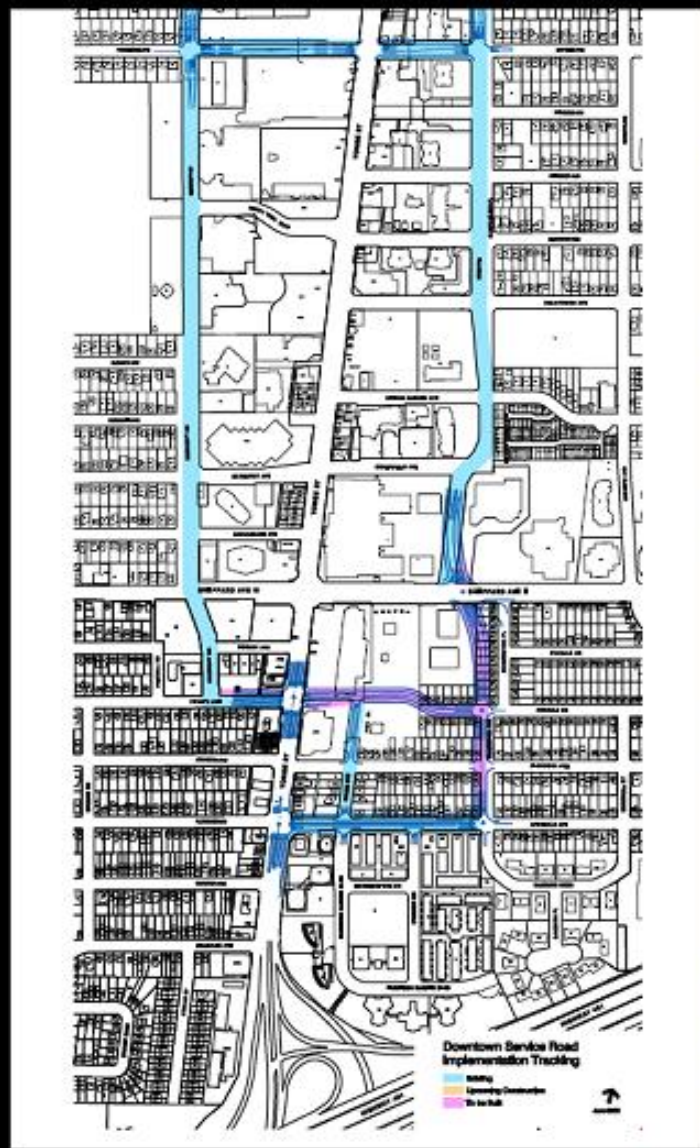
★ Density may only be assigned to lands identified with a star on this map pursuant to the Official Plan, Part D.1, Section 3 or Section 13.

★ exclusive of density incentives and transfers

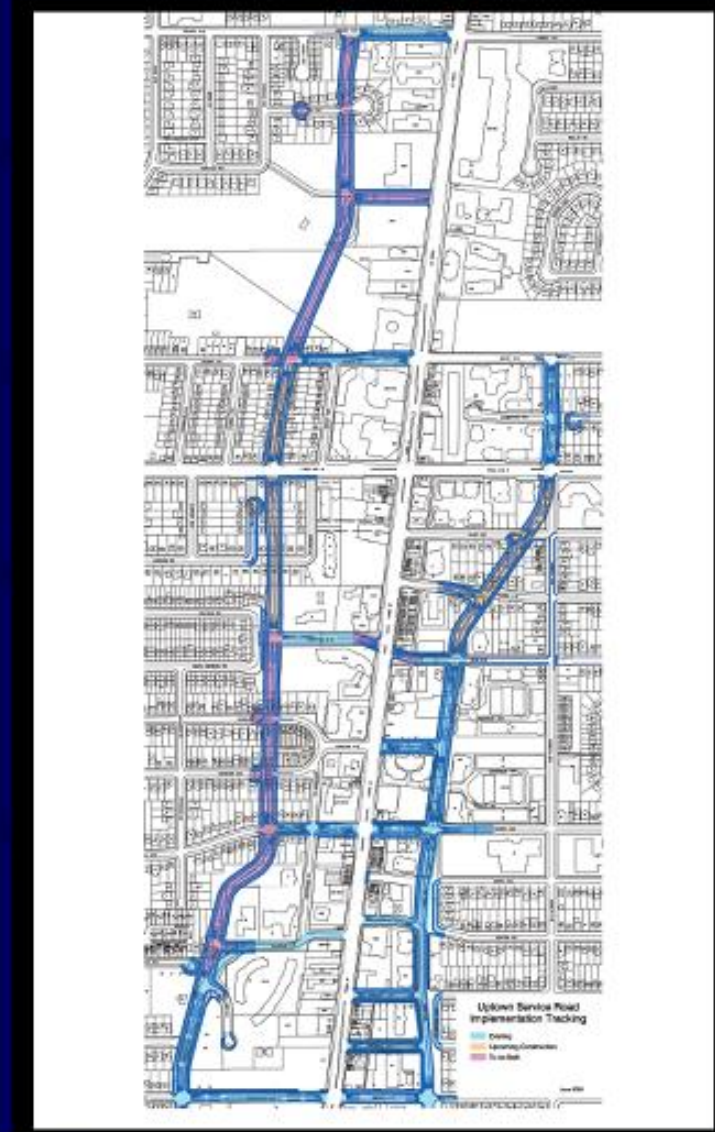
North York Centre Subway Stations



North York Centre Service Road Tracking

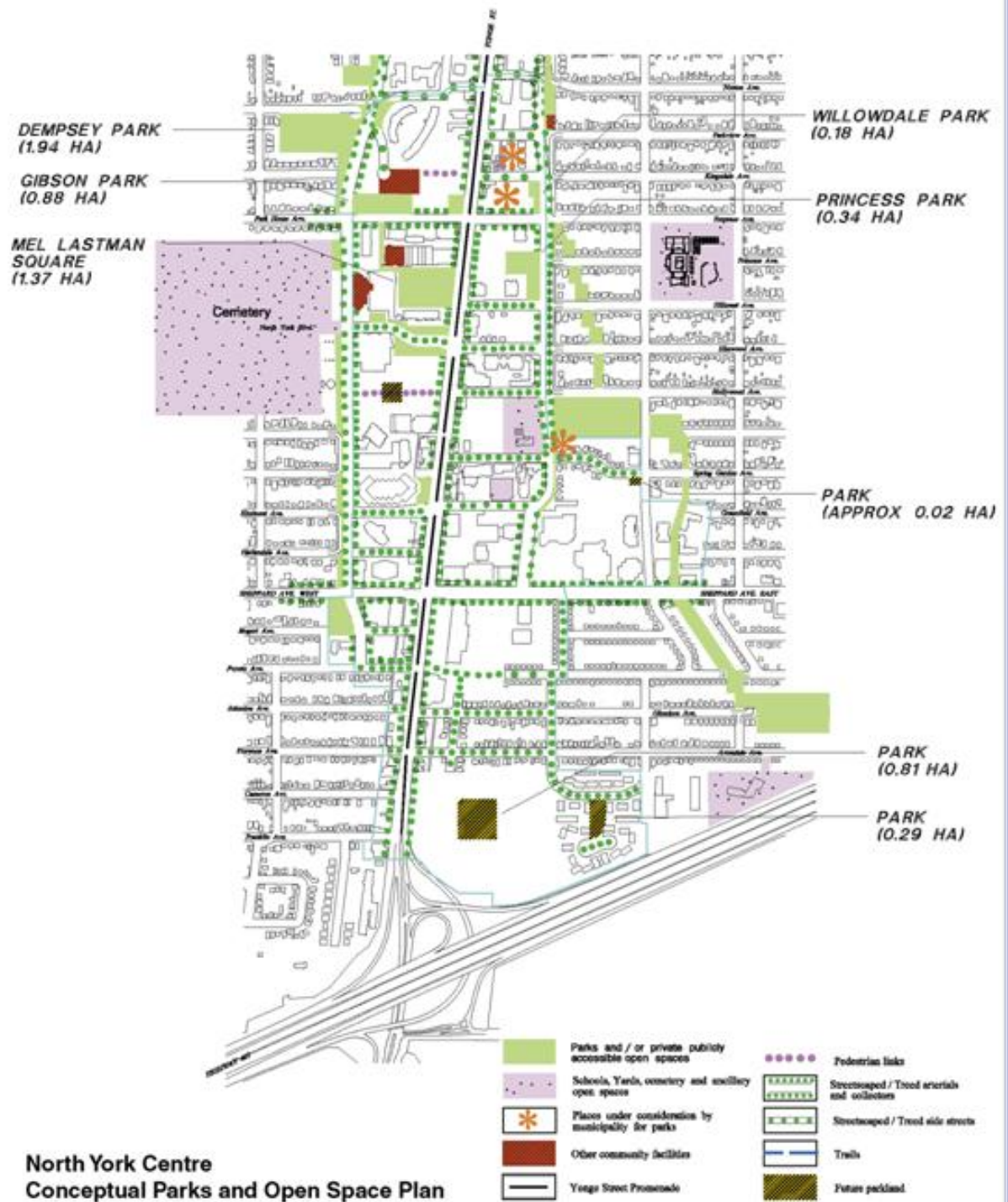


DOWNTOWN AND
SOUTH DOWNTOWN



UPTOWN

North York Centre Open Space



Yonge Street Frontage

