













2006 York Region Population Density by Census Tract

LEGEND

-  Census Tract
- Persons per Hectare +**
-  < 5
-  5 - 15
-  15 - 40
-  40 - 60
-  > 60

-  Road
-  Railway
-  Municipal Boundary
-  Regional Boundary
-  Lake*
-  River*



Produced by:
Geomatics
Planning and Development Services Department
© Copyright, The Regional Municipality of York, April, 2007

* Includes © Queen's Printer for Ontario 2003-2007
+ © Statistics Canada, 2006 Census Population and Dwelling
Count Data, March 2007

