







MAP 2



REGIONAL GREENLANDS SYSTEM

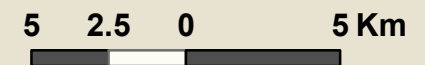
-  Regional Greenlands System
-  Greenlands System Vision
-  Urban Area
-  Towns and Villages
-  Hamlet

- Oak Ridges Moraine Conservation Plan**
-  Oak Ridges Moraine Boundary
-  Oak Ridges Moraine Plan Area

- Greenbelt Plan**
-  Greenbelt Plan Area Boundary
-  Greenbelt Protected Countryside / Hamlet

- Provincial Highways**
-  Existing
-  Under Construction

- Controlled Access Highway**
-  Municipal Boundary
-  Regional Boundary



As Adopted by Council of
The Regional Municipality of York
December 16 2009



Produced by: Geomatics
Planning and Development Services Department
© Copyright, The Regional Municipality of York, December, 2009

© Copyright, The Regional Municipalities of Durham and Peel, County of Simcoe, City of Toronto
© Queen's Printer for Ontario 2003-2009, Includes Greenbelt and Oak Ridges Moraine Boundaries and Water Features