















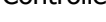





MAP 5 WOODLANDS



-  Woodlands
-  Conservation Area / Regional Forest
-  Provincial Park/ Nature Reserve
-  Rouge Park
-  Oak Ridges Moraine Conservation Plan
-  Oak Ridges Moraine Boundary
-  Oak Ridges Moraine Plan Area
-  Greenbelt Plan
-  Greenbelt Plan Area Boundary
-  Greenbelt Protected Countryside / Hamlet
-  Natural Heritage System
-  Urban Area
-  Towns and Villages
-  Hamlet
-  Provincial Highways
-  Existing
-  Controlled Access Highway
-  Under Construction
-  Municipal Boundary
-  Regional Boundary



As Adopted by Council of
The Regional Municipality of York
December 16 2009



Produced by: Geomatics
Planning and Development Services Department
© Copyright, The Regional Municipality of York, December, 2009

© Copyright, The Regional Municipalities of Durham and Peel, County of Simcoe, City of Toronto
© Queen's Printer for Ontario 2003-2009, Includes Greenbelt and Oak Ridges Moraine Boundaries and Water Features