










# York Region Population Change 2001 - 2006 by Census Tract

## LEGEND

### Percentage of Population

-  Not Available
-  Decrease 0.1 - 13 %
-  Increase < 50 %
-  50 - 125 %
-  125 - 250 %
-  250 - 500 %
-  500 - 2500 %

-  Census Tract
-  Municipal Boundary
-  Regional Boundary
-  Lake\*
-  River\*



Produced by:  
Geomatics  
Planning and Development Services Department  
© Copyright, The Regional Municipality of York, January, 2008

\* Includes © Queen's Printer for Ontario 2003-2008  
Source: Statistics Canada, Profile of Marital Status, Common-law Status, Families, Dwellings and Households for Census Tracts, 2006 Census, 94-576-XCB2006005, 12 September 2007

