























MAP 11

TRANSIT NETWORK

-  Urban Transit Service
 -  Towns and Villages
 -  Regional Centre
 -  Potential Commuter Rail Line
 -  Existing Commuter Rail Line
 -  Proposed GO Station
 -  Existing GO Station
 -  Railyards
 -  Regional Rapid Transit Corridors
 -  Special Study Areas*
Rural Transit Links
 -  Subway Extension
 -  Highway 407 Transit Way
 -  Regional Transit Priority Network
 -  Regional Transit Priority Network Proposed
 -  Highway Bus Service
 -  Highway Bus Service Proposed
 -  Railway
- Provincial Highways**
-  Existing
 -  Controlled Access Highway
 -  Under Construction
 -  Proposed *
 -  Conceptual - Alignment Not Defined **

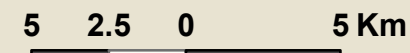
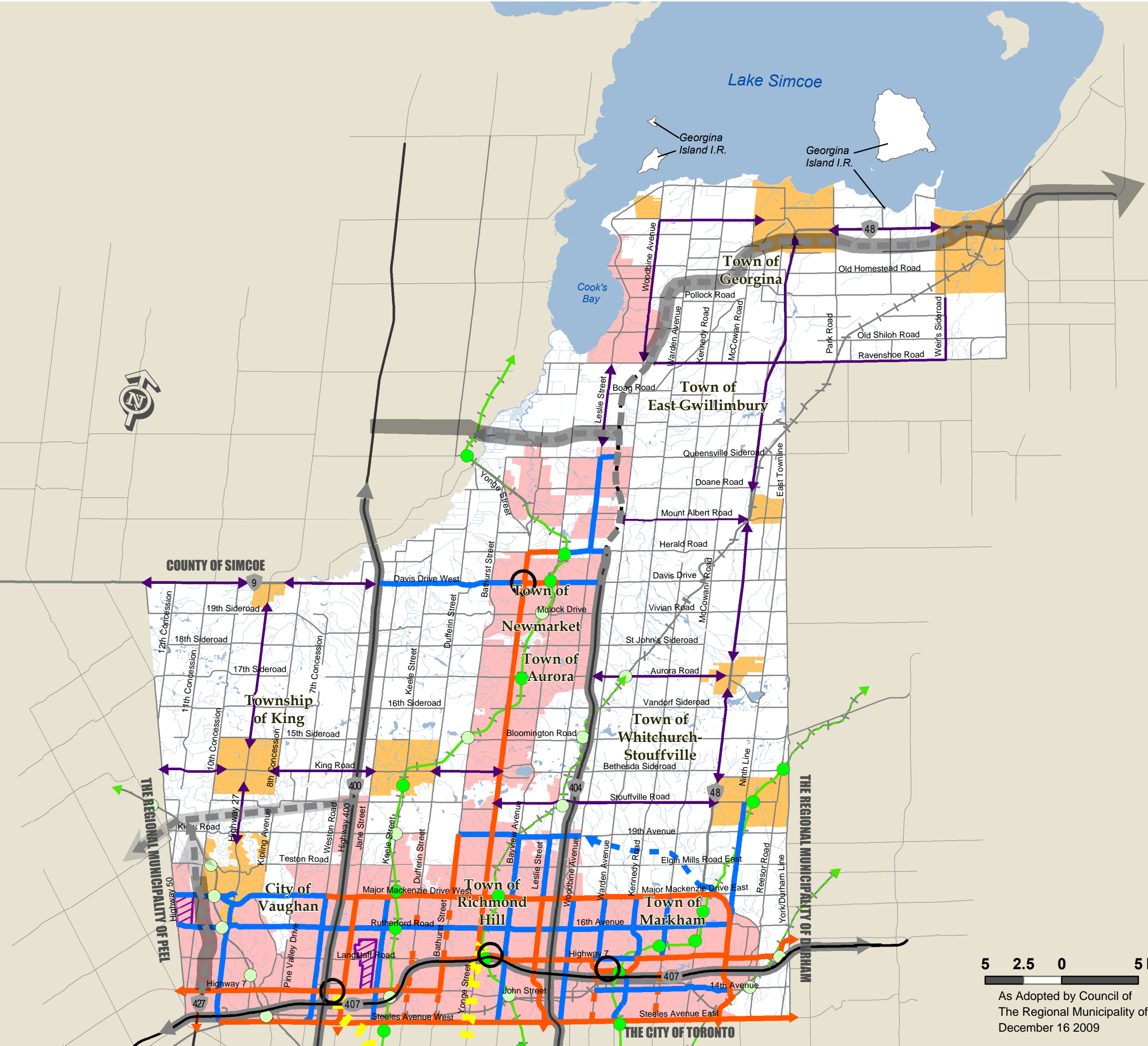
* Warden Avenue / McCowan Road N/S Rapid Transit Corridor and Bathurst Street / Dufferin Street N/S Rapid Transit Corridor.

The proposed alignment and location of specific projects remains conceptual at this time. These concepts remain subject to review and confirmation through the applicable environmental assessment process established under the Environmental Assessment Act.



Produced by: Geomatics
Planning and Development Services Department
© Copyright, The Regional Municipality of York, December, 2009

© Copyright, The Regional Municipalities of Durham and Peel, County of Simcoe, City of Toronto
© Queen's Printer for Ontario 2003-2009, Includes Greenbelt and Oak Ridges Moraine Boundaries and Water Features



As Adopted by Council of
The Regional Municipality of York
December 16 2009