



















York Region 2031 Transit Network

DRAFT

Transit Network Improvements

-  Existing GO Station
-  Proposed GO Station
-  Gateway to Transit Network
-  Commuter / HOV Parking
-  Regional Centres
-  GO Rail Service
-  407 Transitway
-  Rural Links
-  Expressway Bus Service
-  Subway Extension
-  Rapid Transit Corridor
-  Transit Priority Improvements
-  TTC Rapid Transit

LEGEND

-  Multi-Lane Provincial Highway
-  Provincial Highway
-  Road
-  Railway
-  Municipal Boundary
-  Regional Boundary
-  Lake *
-  River *
-  Town or Village
-  Urban Area

Produced by:
Infrastructure Planning
Planning and Development Services Department
© Copyright, The Regional Municipality of York, November, 2008

© Copyright, The Regional Municipalities of Durham and Peel, County of Simcoe, City of Toronto
* Includes © Queen's Printer for Ontario 2003-2008

Note:
Alignments are conceptual and subject to
an Environmental Assessment.

