










2006 York Region Employed Labour Force using Public Transit to Get to Work by Census Tract

LEGEND

Percentage of Employed Labour Force

-  Not Available
-  < 5.0%
-  5.1% - 9.0%
-  9.1% - 13.0%
-  13.1% - 18.0%
-  18.1% - 27.4%

-  Census Tract
-  Municipal Boundary
-  Regional Boundary



Produced by:
Geomatics, Planning and Development Services Department
© Copyright, The Regional Municipality of York, Sept. 2008
© Copyright, The Regional Municipalities of Durham
and Peel, County of Simcoe, City of Toronto
* Includes © Queen's Printer for Ontario 2003-2008

Source: Statistics Canada, Profile of Labour Market Activity,
Industry, Occupation, Education, Language of Work, Place of
Work and Mode of Transportation for Census Metropolitan
Areas, Tracted Census Agglomerations and Census Tracts,
2006 Census, 94-579-XCB2006005, March 4, 2008.

