












2001 York Region Employed Labour Force using Public Transit to Get to Work by Census Tract

LEGEND

Percentage of Employed Labour Force

-  < 5%
-  5.1 - 9%
-  9.1 - 13%
-  13.1 - 18%
-  18.1 - 25%

-  Not Available
-  Census Tract
-  Municipal Boundary
-  Regional Boundary
-  Lake *
-  River *



Produced by:
Geomatics
Planning and Development Services Department
© Copyright, The Regional Municipality of York, June 2009
* Includes © Queen's Printer for Ontario 2003-2009

Source: Statistics Canada, Profile of Labour Market Activity,
Industry, Occupation, Education, Language of Work, Place of
Work and Mode of Transportation for census tracts, 2001 Census,
95F0495XCB01005.

