















2001 York Region Population Density by Census Tract

LEGEND

-  Census Tract
- Persons per sq. km +**
-  < 100
-  101 - 1000
-  1001 - 3000
-  3001 - 5000
-  > 5000
-  Multi-Lane Provincial Highway
-  Provincial Highway
-  Road
-  Railway
-  Municipal Boundary
-  Regional Boundary
-  Lake*
-  River*

York Region Geomatics

Produced by:
Geomatics
Planning and Development Services Department
© Copyright, The Regional Municipality of York, June, 2006

* Includes © Queen's Printer for Ontario 2003-2006
+ © Statistics Canada, 2001 Census Area Profile Data, 92-378-XIE or 92-378-XPE, August 2002

