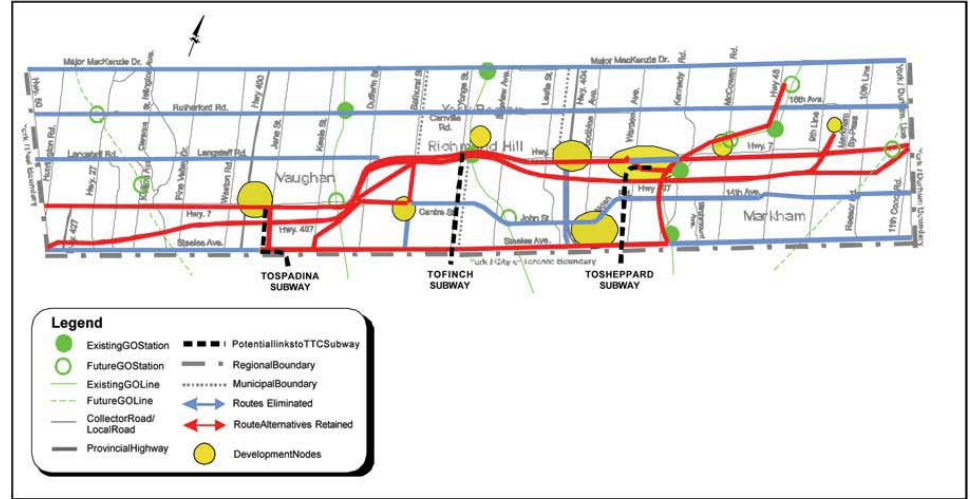
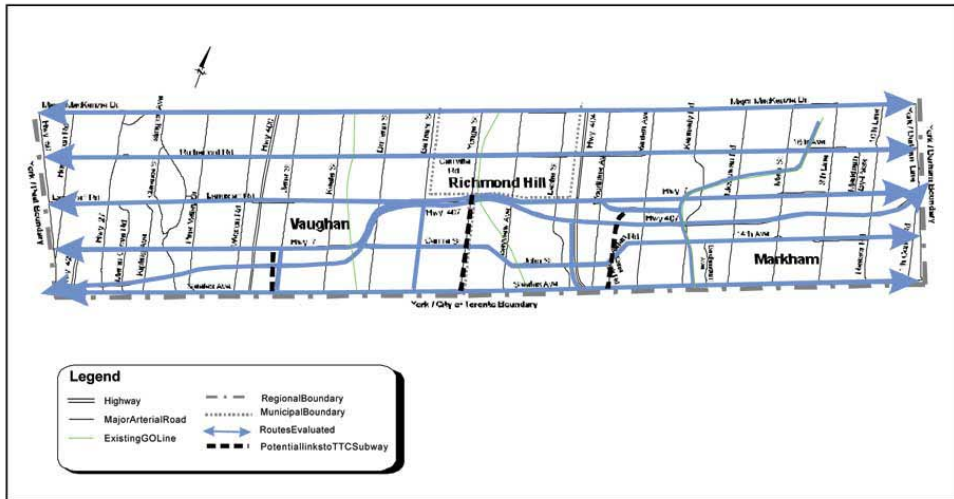
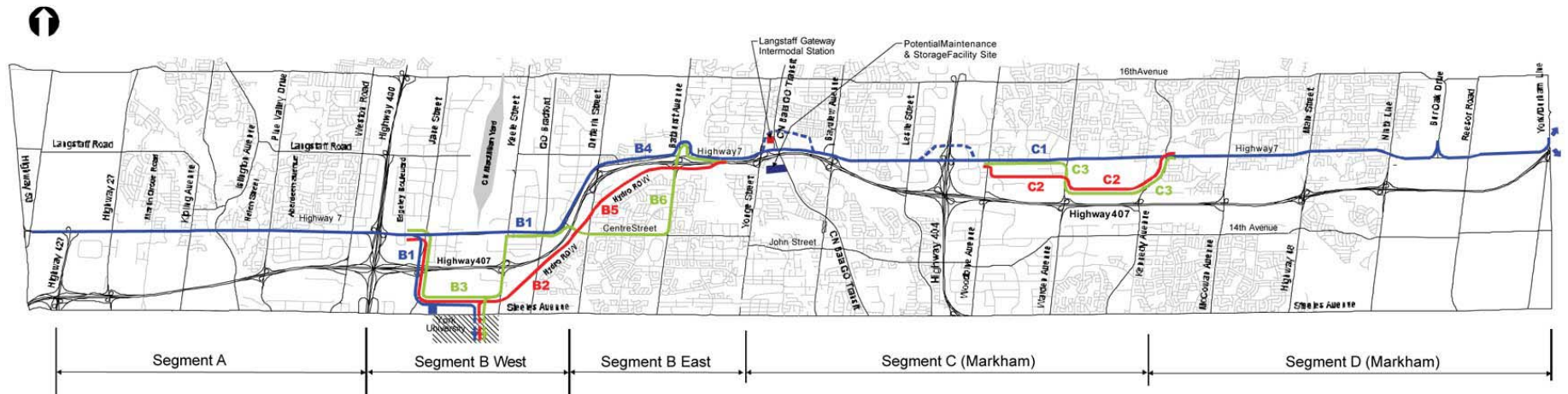


# Highway 7 and Vaughan N - S Link Corridor Route and Alignment Analysis

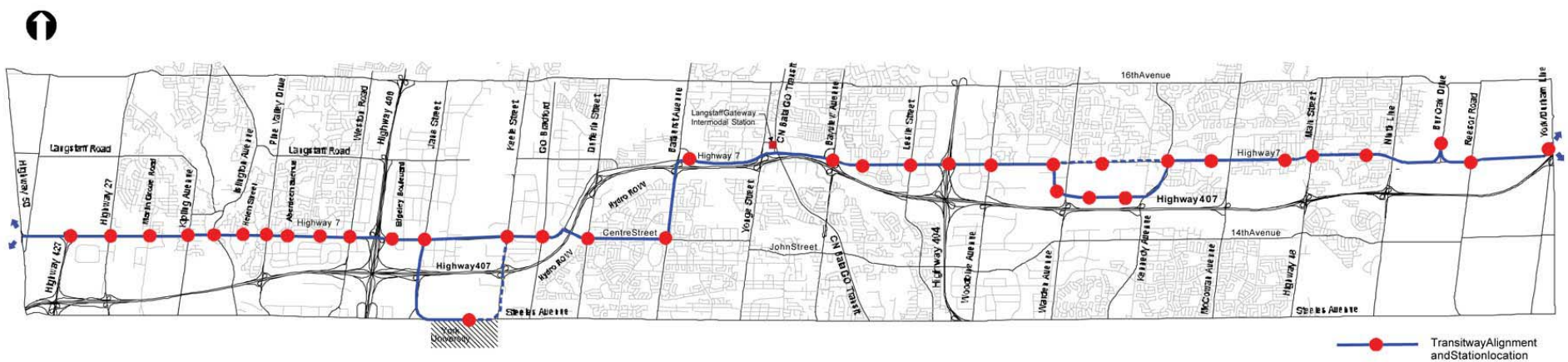


Rapid Transit Route Options Considered

Initial Screening of Rapid Transit Route Options



ALIGNMENT ALTERNATIVES EVALUATED



THE PREFERRED RAPID TRANSIT ALIGNMENT