



BURNSIDE

[ THE DIFFERENCE IS OUR PEOPLE ]

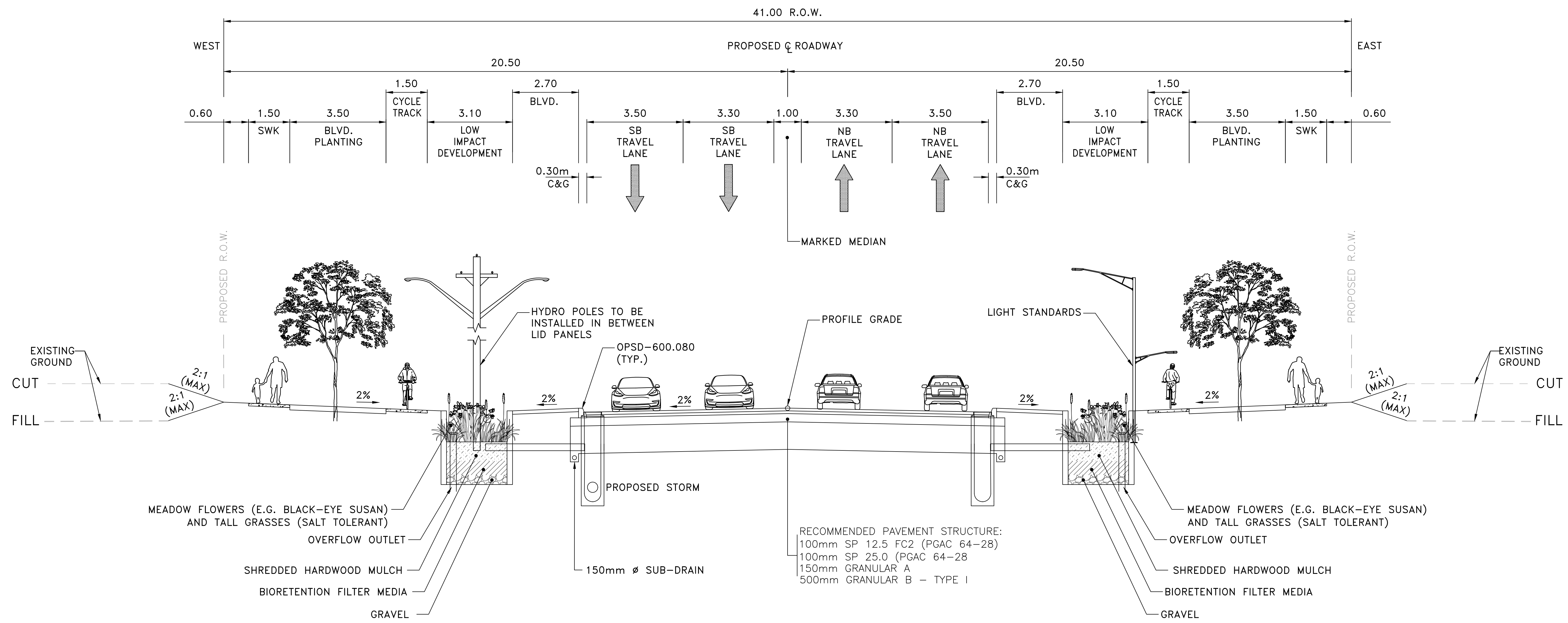
---

**Kenedy Road ESR**

**Preliminary Design Plans Part 2**

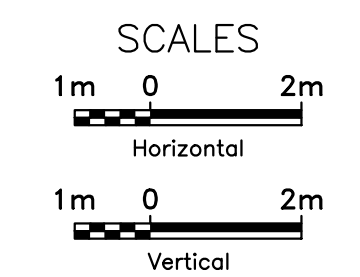
Kenedy Rd ESR

FILE: \\monty\Shared Work Areas\052314 - Warden-Kennedy EA\03 ProductionDwg\Kennedy Rd\052314 - TXS-KEN.dwg



**NOTE:**  
 THE FINAL CYCLING AND PEDESTRIAN FACILITY WILL BE DETERMINED IN CONSULTATION WITH THE CITY OF MARKHAM AND YORK REGION FORESTRY TEAM TO BALANCE TREE PLANTING, LID TREATMENTS, CYCLE TRACK AND OTHER REQUIREMENTS WITHIN THE BOULEVARD.

TYPICAL 4-LANE CROSS SECTION (WITH MARKED MEDIAN ISLAND)  
 N.T.S.



**NOTES:**  
 THE LOCATION OF UTILITIES IS APPROXIMATE ONLY. CONSULT THE RESPECTIVE MUNICIPAL AUTHORITIES AND UTILITY COMPANIES TO DETERMINE THE EXACT LOCATION OF THEIR UTILITIES. THE CONTRACTOR SHALL VERIFY THE LOCATION OF UTILITIES AND SHALL ADEQUATELY PROTECT AND SUPPORT THEM DURING CONSTRUCTION.

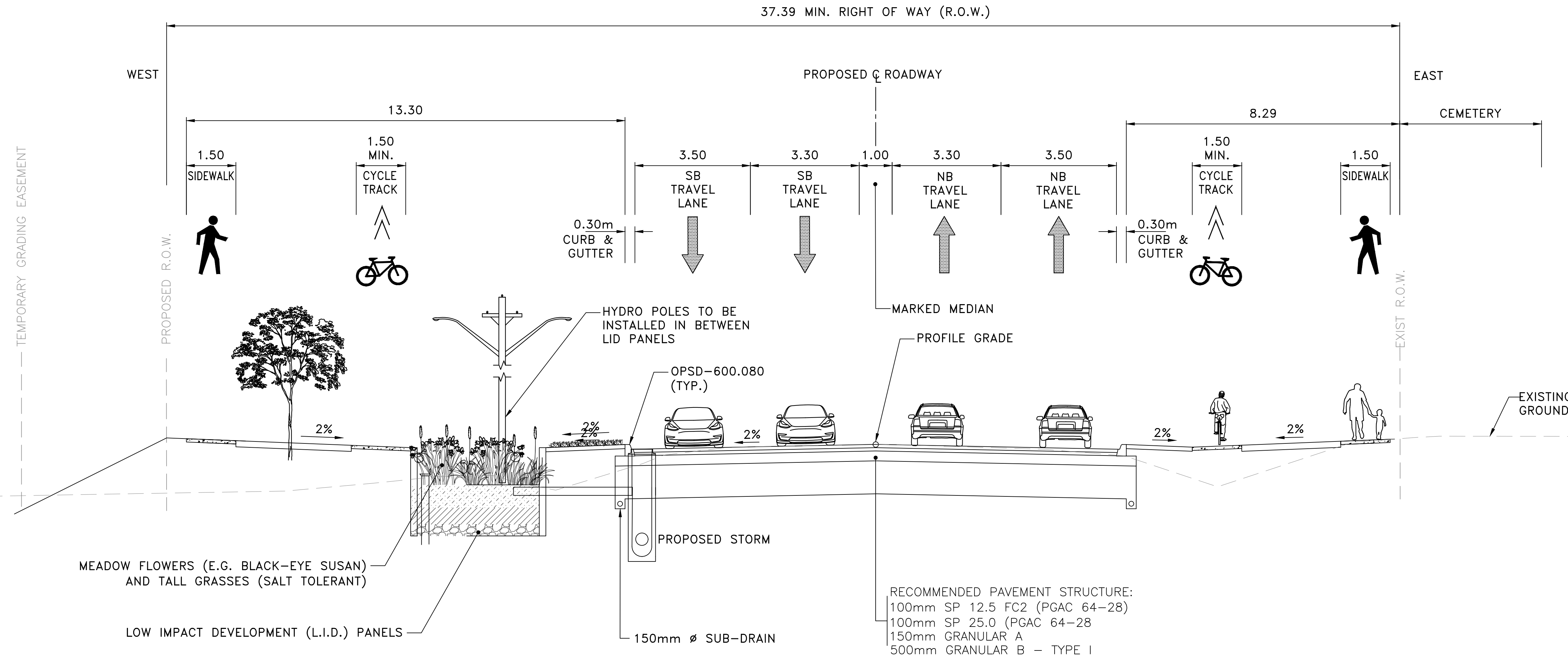
**STORM SEWERS:**  
 1. INVERT ELEVATIONS SHOWN ARE AT CENTRE-LINE OF CATCHBASIN OR MANHOLE.  
 2. PIPE LENGTHS SHOWN ARE CENTRE-LINE TO CENTRE-LINE OF CATCHBASIN OR MAINTENANCE HOLE.  
 3. OFFSETS SHOWN ARE TO CENTRE OF CATCHBASIN OR MAINTENANCE COVER.

| No. | DATE | REVISIONS | BY |
|-----|------|-----------|----|
| #   | #    | #         | #  |
|     |      |           |    |
|     |      |           |    |
|     |      |           |    |

**BURNSIDE**  
 R.J. Burnside & Associates Limited  
 6990 Creditview Road, Unit 2  
 Mississauga, Ontario, L3N 8R9  
 telephone (905) 821-1800  
 fax (905) 821-1809  
 web www.rjburnside.com

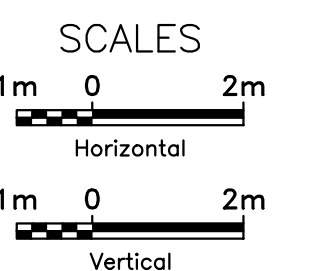


|              |  |                       |
|--------------|--|-----------------------|
| DESIGN R.B.  | <b>KENNEDY ROAD EA<br/>4-LANE (WITH MARKED MEDIAN ISLAND)<br/>TYPICAL CROSS SECTION<br/>YR-RDGL - DS-104</b> | DWG. NO.<br>NC-TXS-01 |
| DRAWN R.B.   |  | CONT. NO.<br>2022-XXX |
| CHECKED J.A. |  | SHEET NO.<br>8        |



**NOTE:**  
 THE FINAL CYCLING AND PEDESTRIAN FACILITY WILL BE DETERMINED IN CONSULTATION WITH THE CITY OF MARKHAM AND YORK REGION FORESTRY TEAM TO BALANCE TREE PLANTING, LID TREATMENTS, CYCLE TRACK AND OTHER REQUIREMENTS WITHIN THE BOULEVARD.

**TYPICAL 4-LANE CROSS SECTION (WITH MARKED MEDIAN ISLAND)**  
 STA. 10+675.71 TO STA. 10+682.25  
 N.T.S.



NOTES:  
 THE LOCATION OF UTILITIES IS APPROXIMATE ONLY. CONSULT THE RESPECTIVE MUNICIPAL AUTHORITIES AND UTILITY COMPANIES TO DETERMINE THE EXACT LOCATION OF THEIR UTILITIES. THE CONTRACTOR SHALL VERIFY THE LOCATION OF UTILITIES AND SHALL ADEQUATELY PROTECT AND SUPPORT THEM DURING CONSTRUCTION.

STORM SEWERS:  
 1. INVERT ELEVATIONS SHOWN ARE AT CENTRE-LINE OF CATCHBASIN OR MANHOLE.  
 2. PIPE LENGTHS SHOWN ARE CENTRE-LINE TO CENTRE-LINE OF CATCHBASIN OR MAINTENANCE HOLE.  
 3. OFFSETS SHOWN ARE TO CENTRE OF CATCHBASIN OR MAINTENANCE COVER.

| No. | DATE | REVISIONS | BY |
|-----|------|-----------|----|
| #   | #    | #         | #  |
|     |      |           |    |
|     |      |           |    |
|     |      |           |    |

**BURNSIDE**  
 R.J. Burnside & Associates Limited  
 6990 Creditview Road, Unit 2  
 Mississauga, Ontario, L3N 8R9  
 telephone (905) 821-1800  
 fax (905) 821-1809  
 web www.rjburnside.com



|              |  |                       |
|--------------|--|-----------------------|
| DESIGN R.B.  | <b>KENNEDY ROAD EA</b><br><b>4-LANE (WITH MARKED MEDIAN ISLAND)</b><br>TYPICAL CROSS SECTION<br>YR-RDGL - DS-104 | DWG. NO.<br>NC-TXS-02 |
| DRAWN R.B.   |  | CONT. NO.<br>2022-XXX |
| CHECKED J.A. |  | SHEET NO.<br>9        |