

# York Region Public Works: Planned 2026 Construction Projects

City of Markham

## Roads Growth

- New crossing**  
*Highway 404, north of 16th Avenue*
- Road widening**  
*16th Avenue, Leslie Street to Warden Avenue*
- Road widening**  
*Ninth Line, Steeles Avenue to Fieldside Street*

## Roads Asset Management

- Road rehabilitation**  
*Donald Cousens Parkway, Box Grove By-pass to 14th Avenue*
- Road rehabilitation**  
*Donald Cousens Parkway, Highway 407 to 16th Avenue*
- Road rehabilitation**  
*York Durham Line, 14th Avenue to Bethesda Sideroad*
- Road preservation (microsurfacing)**  
*Highway 7, Allstate Parkway to east of Sciberras Road*
- Road preservation (microsurfacing)**  
*Warden Avenue, 14th Avenue to 16th Avenue*
- Culvert rehabilitation**  
*Warden Avenue, north of 16th Avenue*
- Culvert rehabilitation**  
*Woodbine Avenue, south of Highway 7*
- Intersection improvement (new traffic signals)**  
*Box Grove By-pass and Riverwalk Drive*
- Intersection improvement (new traffic signals)**  
*Major Mackenzie Drive and York Durham Line*

## Roads Asset Management (cont'd)

- Intersection improvement (pedestrian crossover)**  
*Highway 7 and Laidlaw Boulevard*

## Active Transportation

- Active transportation (multi-use path)**  
*South York Greenway (M7 and M11 Segments)*
- Active transportation (multi-use path)**  
*Huntington Trail, Bayview Avenue to Evergreen Crescent*







## Water

- Kennedy Road Watermain rehabilitation**  
*Kennedy Road from Toronto Miliken Pumping Station (14th Avenue) to Bur Oak Avenue*
- Langstaff Watermain relocation, by Metrolinx**  
*Yonge Street and Highway 7 area*
- Markham Highway 7 Ductile Iron Watermain replacement**  
*Church Street and Ninth Line corridor, Main Street Markham North and Wilson Street to south of Berczy Gate*
- Markham Pressure District 5 Reservoir rehabilitation**  
*10615 McCowan Road*

## Wastewater

- Leslie Sewage Pumping Station electrical service and transformer upgrades**  
*7033 Leslie Street*



- |   |                     |   |                               |
|---|---------------------|---|-------------------------------|
|  | <b>Roads Growth</b> |  | <b>Roads Asset Management</b> |
|  | <b>Wastewater</b>   |  | <b>Active Transportation</b>  |
|  | <b>Water</b>        |  | <b>Municipal Boundary</b>     |