



Corporate Services
Planning and Economic Development

Memorandum

TO: Members of Regional Council

FROM: Valerie Shuttleworth, MCIP, RPP
Chief Planner, Corporate Services

DATE: May 21, 2015

RE: **2015 Coordinated Provincial Review of the Growth Plan for the Greater Golden Horseshoe, the Greenbelt Plan and Oak Ridges Moraine Plan, Report No. 1 of Commissioner of Corporate Services and Chief Planner**

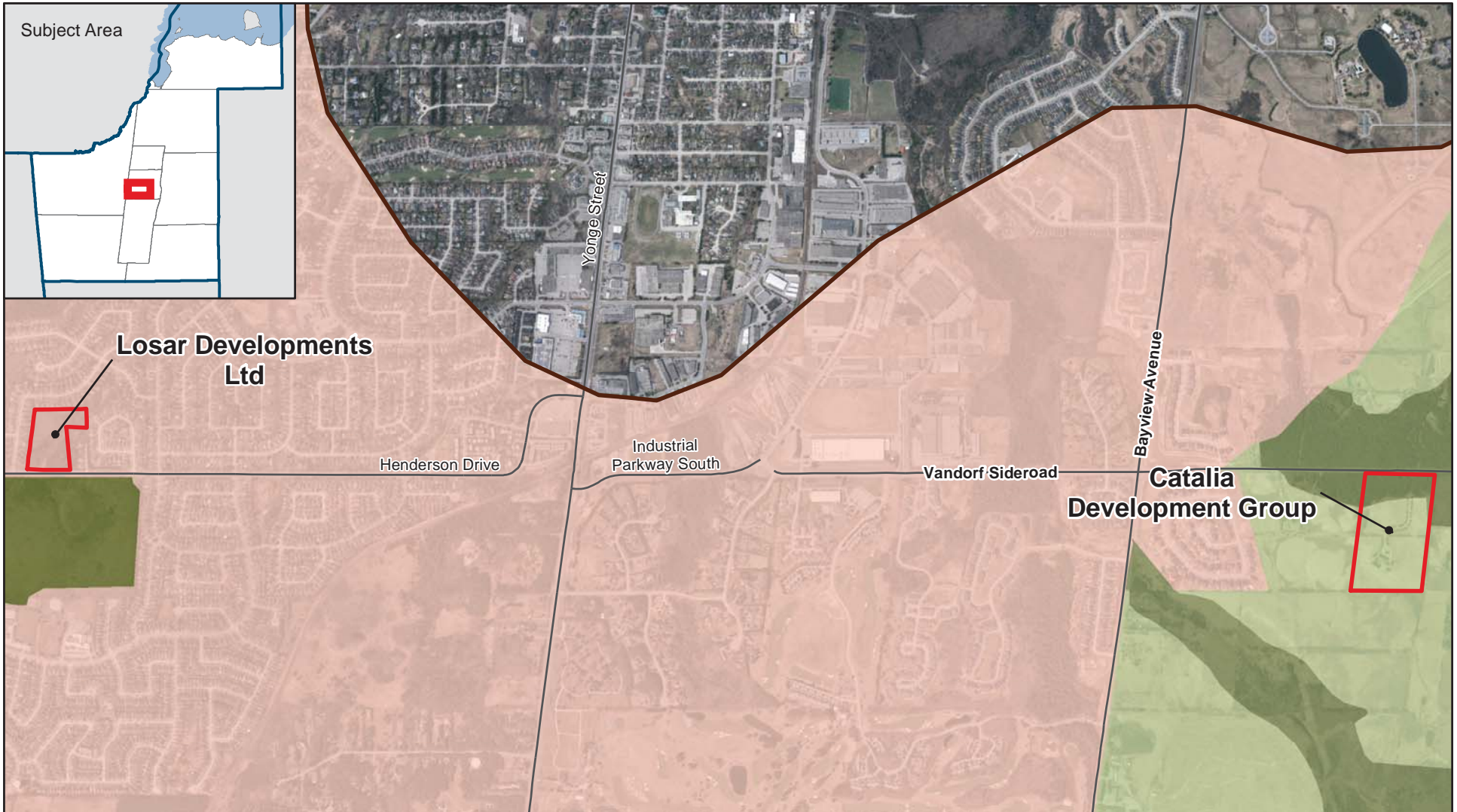
This memorandum is provided further to Report No. 1 of Commissioner of Corporate Services and Chief Planner to be considered by the Council of the Regional Municipality of York May 21, 2015.

Attachment 3 to the report is a table outlining site-specific landowner submissions received by the Region throughout the review of the Provincial Plans. Through this memo we are requesting that the attached 8 maps be added to Attachment 3 (no site-specific requests within the Town of Newmarket were received). These maps illustrate the locations of the site-specific landowner requests by local municipality and will assist with interpretation of Attachment 3.

Valerie Shuttleworth, MCIP, RPP
Chief Planner

Attachment (1)

York- #6094794

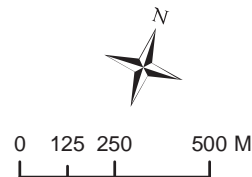


Site-Specific Landowner Requests – Town of Aurora

2015 Co-ordinated Provincial Review of the Growth Plan for the Greater Golden Horseshoe, Greenbelt Plan and Oak Ridges Moraine Conservation Plan, May 21, 2015

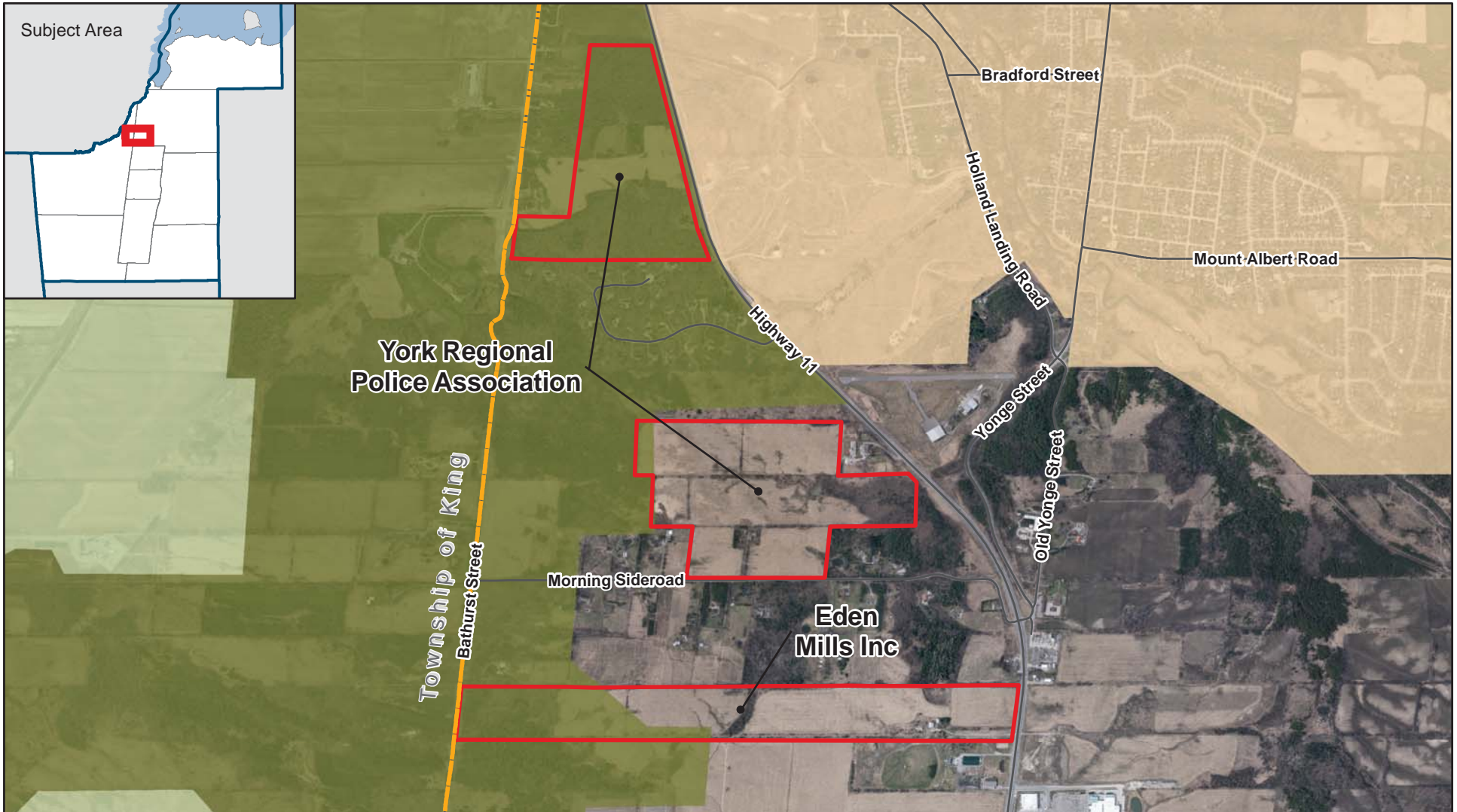
Produced by:
The Regional Municipality of York
GIS Services, Corporate Services
May 2015

Data Sources:
© Copyright, The Regional Municipalities of Durham and Peel,
County of Simcoe, City of Toronto
* © Queen's Printer for Ontario 2003-2015
© Copyright, First Base Solutions Inc. 2014 Orthophotography
See York.ca for disclaimer information.



Legend

- | | |
|-----------------------------------|-------------------------------|
| Municipal Boundary | Boundary |
| Regional Boundary | Oak Ridges Moraine Core |
| Stakeholders | ORMCP Designation Countryside |
| Municipal Road | Hamlet |
| Freeway | Linkage |
| Provincial Highway | Settlement |
| Greenbelt Plan Designation | Urban |
| Hamlets | |
| Towns and Villages | |
| Natural Heritage System | |
| Protected Countryside | |

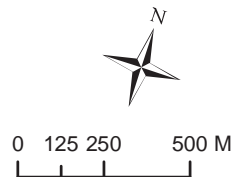


Site-Specific Landowner Requests – Town of East Gwillimbury

2015 Co-ordinated Provincial Review of the Growth Plan for the Greater Golden Horseshoe, Greenbelt Plan and Oak Ridges Moraine Conservation Plan, May 21, 2015

Produced by:
The Regional Municipality of York
GIS Services, Corporate Services
May 2015

Data Sources:
© Copyright, The Regional Municipalities of Durham and Peel,
County of Simcoe, City of Toronto
* © Queen's Printer for Ontario 2003-2015
© Copyright, First Base Solutions Inc. 2014 Orthophotography
See York.ca for disclaimer information.



Legend

- | | |
|------------------------------------|-----------------------------|
| Municipal Boundary | Oak Ridges Moraine Boundary |
| Regional Boundary | ORMCP Designation |
| Stakeholders | Core |
| Municipal Road | Countryside |
| Freeway | Hamlet |
| Provincial Highway | Linkage |
| Greenbelt Plan Designation Hamlets | Settlement |
| Towns and Villages | Urban |
| Natural Heritage System | |
| Protected Countryside | |



Site-Specific Landowner Requests – Town of Georgina

2015 Co-ordinated Provincial Review of the Growth Plan for the Greater Golden Horseshoe, Greenbelt Plan and Oak Ridges Moraine Conservation Plan, May 21, 2015

Produced by:
The Regional Municipality of York
GIS Services, Corporate Services
May 2015

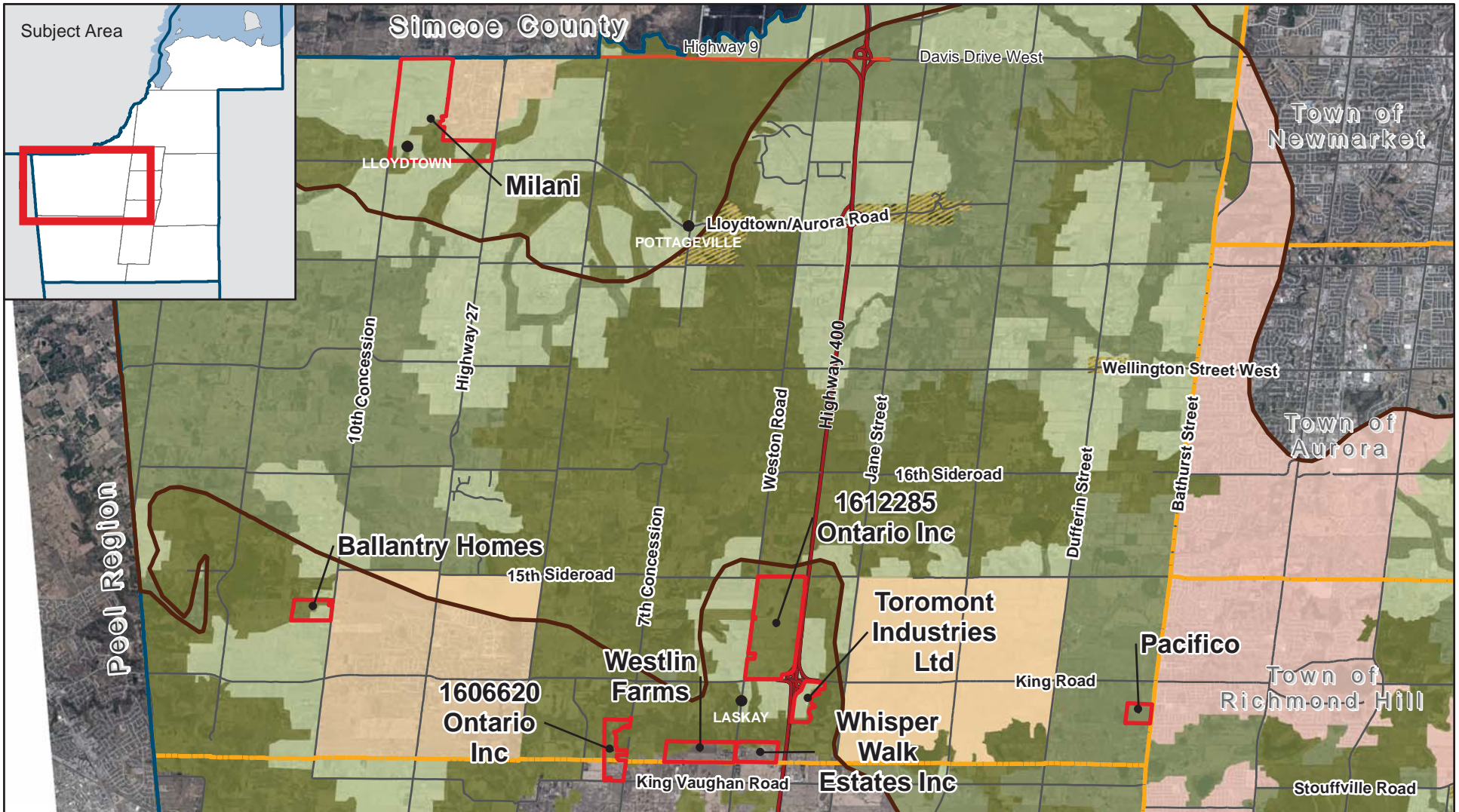
Data Sources:
© Copyright, The Regional Municipalities of Durham and Peel,
County of Simcoe, City of Toronto
* © Queen's Printer for Ontario 2003-2015
© Copyright, First Base Solutions Inc. 2014 Orthophotography
See York.ca for disclaimer information.



0 12.5 25 50 75 100 M

Legend

- | | |
|-----------------------------------|--------------------------|
| Municipal Boundary | Boundary |
| Regional Boundary | ORMCP Designation |
| Stakeholders | Core |
| Municipal Road | Countryside |
| Freeway | Hamlet |
| Provincial Highway | Linkage |
| Greenbelt Plan Designation | Settlement |
| Hamlets | Urban |
| Towns and Villages | |
| Natural Heritage System | |
| Protected Countryside | |

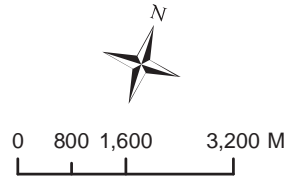


Site-Specific Landowner Requests – Township of King

2015 Co-ordinated Provincial Review of the Growth Plan for the Greater Golden Horseshoe, Greenbelt Plan and Oak Ridges Moraine Conservation Plan, May 21, 2015

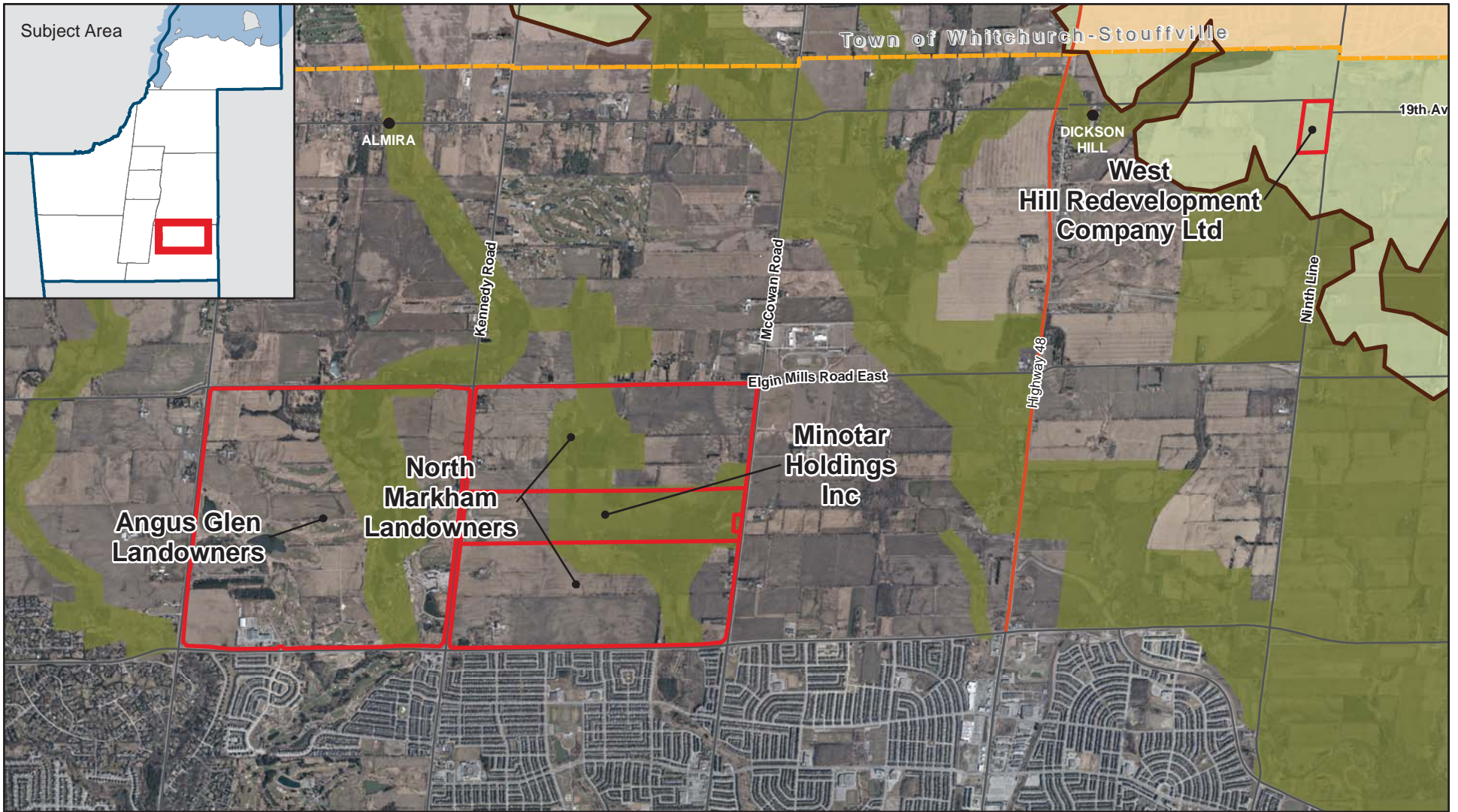
Produced by:
The Regional Municipality of York
GIS Services, Corporate Services
May 2015

Data Sources:
© Copyright, The Regional Municipalities of Durham and Peel,
County of Simcoe, City of Toronto
* © Queen's Printer for Ontario 2003-2015
© Copyright, First Base Solutions Inc. 2014 Orthophotography
See York.ca for disclaimer information.



Legend

Stakeholders	Boundary
Municipal Boundary	Oak Ridges Moraine Core
Regional Boundary	ORMCP Designation Countryside
Municipal Road	Hamlet
Freeway	Linkage
Provincial Highway	Settlement
Hamlets	Urban
Towns and Villages	
Natural Heritage System	
Protected Countryside	



Site-Specific Landowner Requests – City of Markham

2015 Co-ordinated Provincial Review of the Growth Plan for the Greater Golden Horseshoe, Greenbelt Plan and Oak Ridges Moraine Conservation Plan, May 21, 2015

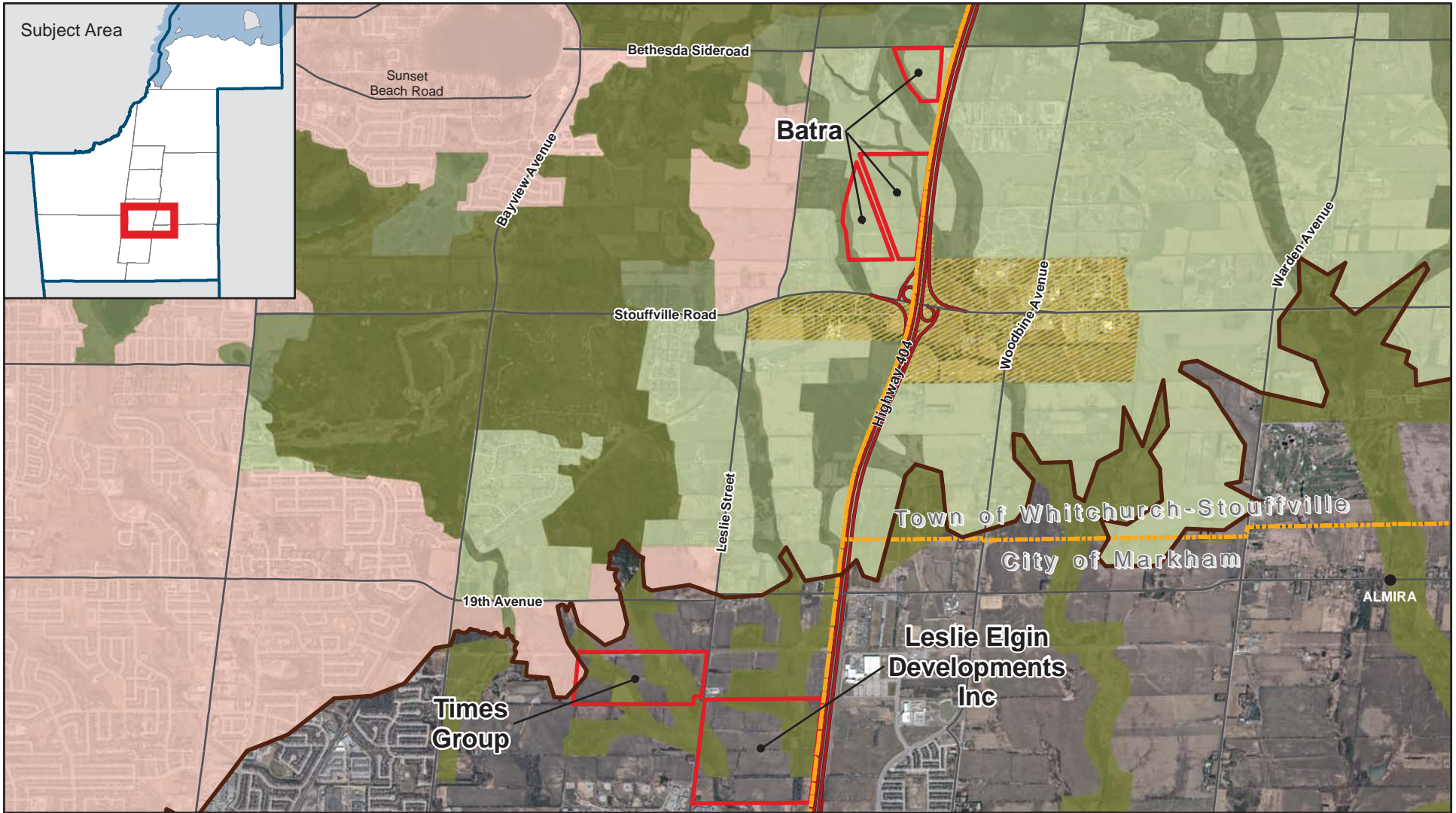
Produced by:
The Regional Municipality of York
GIS Services, Corporate Services
May 2015

Data Sources:
© Copyright, The Regional Municipalities of Durham and Peel,
County of Simcoe, City of Toronto
* © Queen's Printer for Ontario 2003-2015
© Copyright, First Base Solutions Inc. 2014 Orthophotography
See York.ca for disclaimer information.



Legend

- | | |
|-----------------------------------|-------------------------------|
| Municipal Boundary | Oak Ridges Moraine Boundary |
| Regional Boundary | ORMCP Designation Core |
| Stakeholders | ORMCP Designation Countryside |
| Municipal Road | ORMCP Designation Hamlet |
| Freeway | ORMCP Designation Linkage |
| Provincial Highway | ORMCP Designation Settlement |
| Greenbelt Plan Designation | ORMCP Designation Urban |
| Hamlets | |
| Towns and Villages | |
| Natural Heritage System | |
| Protected Countryside | |

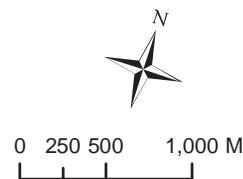


Site-Specific Landowner Requests – Town of Richmond Hill

2015 Co-ordinated Provincial Review of the Growth Plan for the Greater Golden Horseshoe, Greenbelt Plan and Oak Ridges Moraine Conservation Plan, May 21, 2015

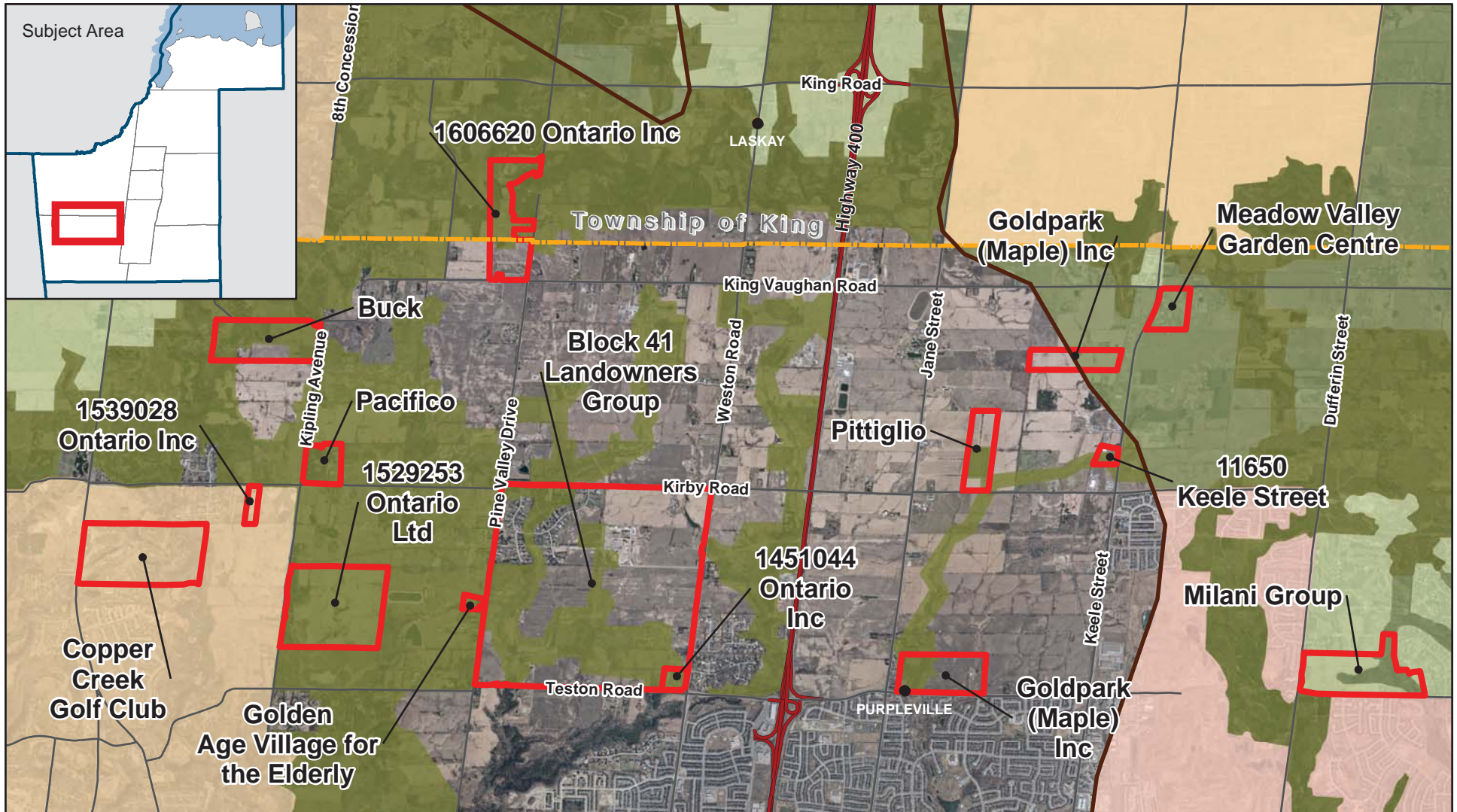
Produced by:
The Regional Municipality of York
GIS Services, Corporate Services
May 2015

Data Sources:
© Copyright, The Regional Municipalities of Durham and Peel,
County of Simcoe, City of Toronto
* © Queen's Printer for Ontario 2003-2015
© Copyright, First Base Solutions Inc. 2014 Orthophotography
See York.ca for disclaimer information.



Legend

- | | |
|-------------------------|-----------------------------|
| Municipal Boundary | Oak Ridges Moraine Boundary |
| Regional Boundary | ORMCP Designation |
| Stakeholders | Core |
| Municipal Road | Countryside |
| Freeway | Hamlet |
| Provincial Highway | Linkage |
| Hamlets | Settlement |
| Towns and Villages | Urban |
| Natural Heritage System | |
| Protected Countryside | |

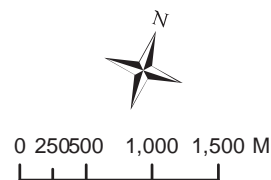


Site-Specific Landowner Requests – City of Vaughan

2015 Co-ordinated Provincial Review of the Growth Plan for the Greater Golden Horseshoe, Greenbelt Plan and Oak Ridges Moraine Conservation Plan, May 21, 2015

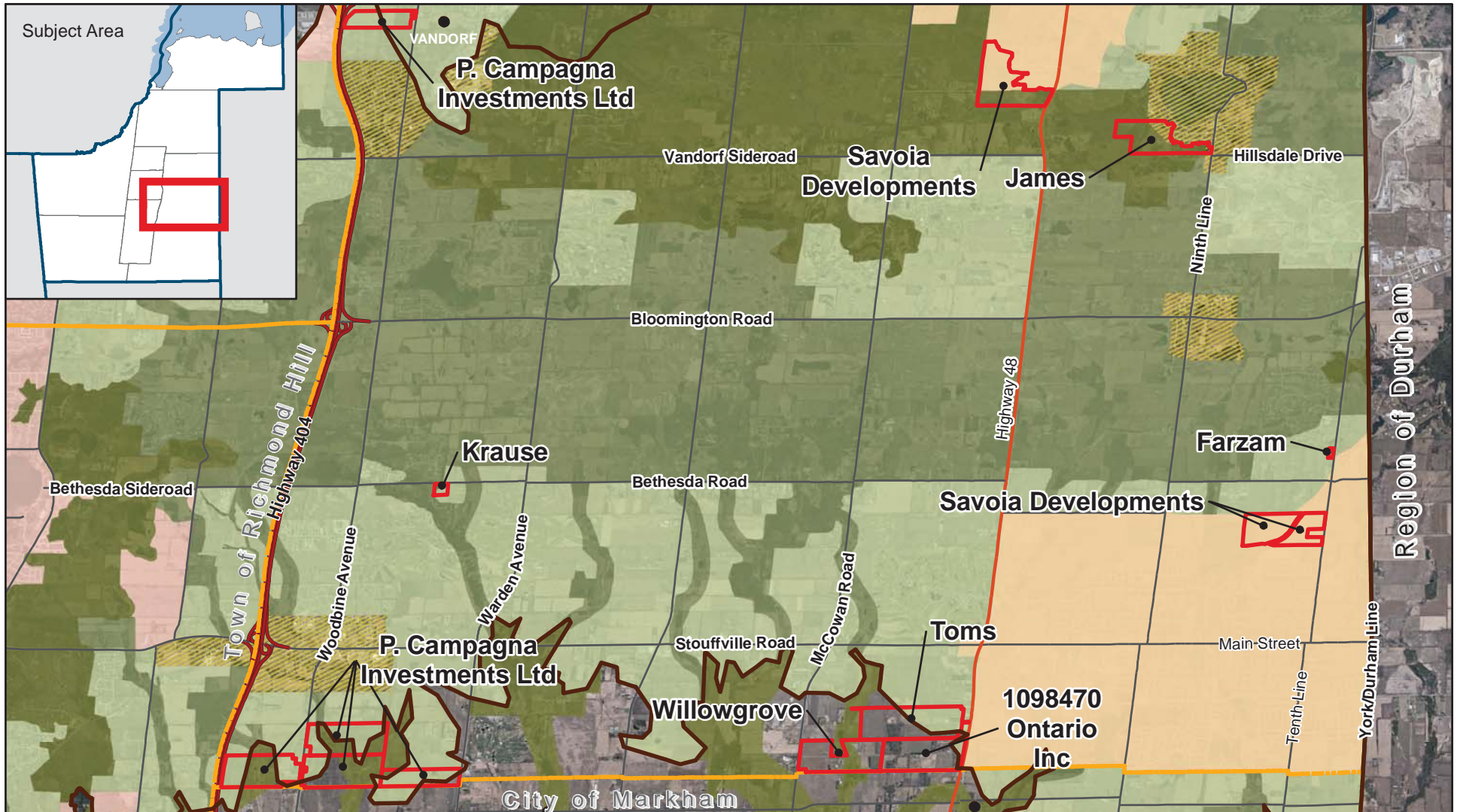
Produced by:
The Regional Municipality of York
GIS Services, Corporate Services
May 2015

Data Sources:
© Copyright, The Regional Municipalities of Durham and Peel,
County of Simcoe, City of Toronto
* © Queen's Printer for Ontario 2003-2015
© Copyright, First Base Solutions Inc. 2014 Orthophotography
See York.ca for disclaimer information.



Legend

Municipal Boundary	Boundary
Regional Boundary	ORMCP Designation
Stakeholders	Core
Municipal Road	Countryside
Freeway	Hamlet
Provincial Highway	Linkage
Hamlets	Settlement
Towns and Villages	Urban
Natural Heritage System	
Protected Countryside	

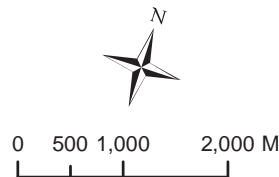


Site-Specific Landowner Requests – Town of Whitchurch-Stouffville

2015 Co-ordinated Provincial Review of the Growth Plan for the Greater Golden Horseshoe, Greenbelt Plan and Oak Ridges Moraine Conservation Plan, May 21, 2015

Produced by:
The Regional Municipality of York
GIS Services, Corporate Services
May 2015

Data Sources:
© Copyright, The Regional Municipalities of Durham and Peel,
County of Simcoe, City of Toronto
* © Queen's Printer for Ontario 2003-2015
© Copyright, First Base Solutions Inc. 2014 Orthophotography
See York.ca for disclaimer information.



Legend	
	Stakeholders
	Municipal Boundary
	Regional Boundary
	Municipal Road
	Freeway
	Provincial Highway
	Hamlets
	Towns and Villages
	Natural Heritage System
	Protected Countryside
	Boundary
	ORMCP Designation Core
	Countryside
	Hamlet
	Linkage
	Settlement
	Urban
	Oak Ridges Moraine