














MAP 2

REGIONAL GREENLANDS SYSTEM

-  Regional Greenlands System
-  Greenlands System Vision
-  Urban Area
-  Towns and Villages
-  Hamlet

- Oak Ridges Moraine Conservation Plan
-  Oak Ridges Moraine Boundary
 -  Oak Ridges Moraine Plan Area

- Greenbelt Plan
-  Greenbelt Plan Area Boundary
 -  Greenbelt Protected Countryside / Hamlet

- Provincial Highways
-  Existing
- Controlled Access Highway
-  Under Construction
- Municipal Boundary
-  Municipal Boundary
- Regional Boundary
-  Regional Boundary



5 2.5 0 5 Km

December 2009



Produced by: Geomatics
Planning and Development Services Department
© Copyright, The Regional Municipality of York, November, 2009

© Copyright, The Regional Municipalities of Durham and Peel, County of Simcoe, City of Toronto
© Queen's Printer for Ontario 2003-2009, Includes Greenbelt and Oak Ridges Moraine Boundaries and Water Features