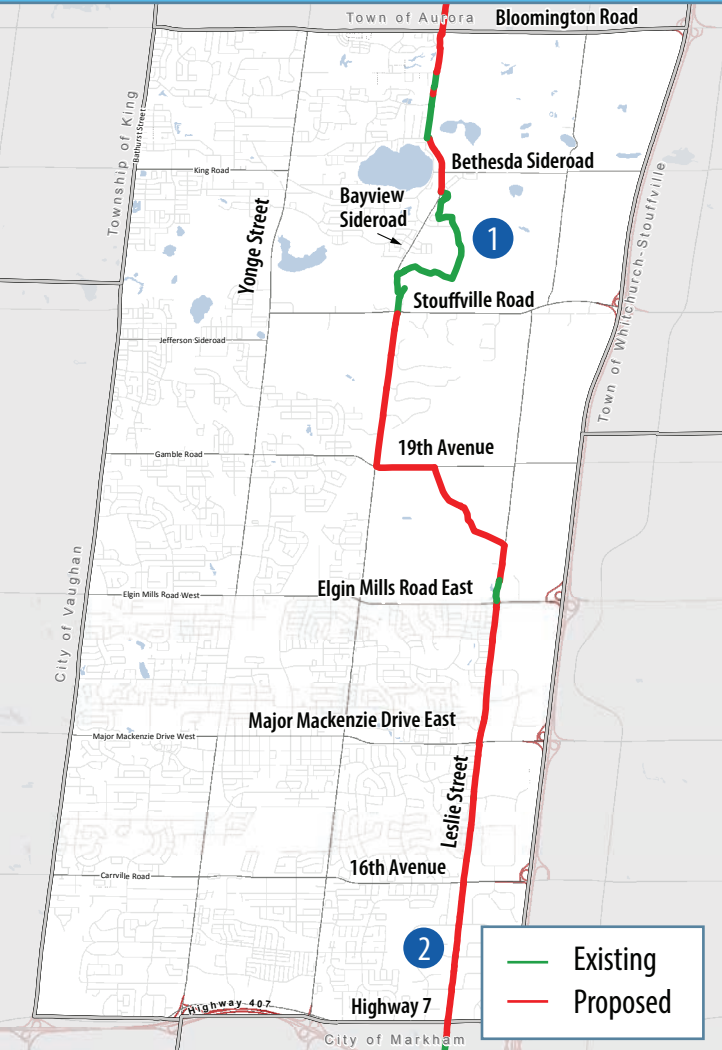


# Town of Richmond Hill



## Recently Completed



### 1. Oak Ridges Corridor Conservation Reserve

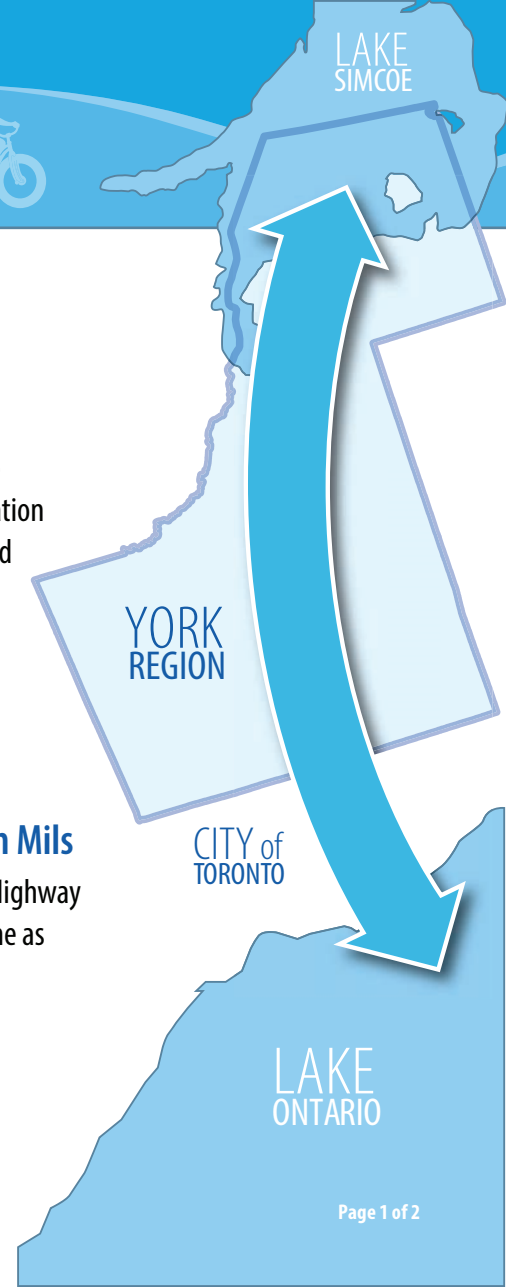
Toronto and Region Conservation (TRCA) constructed a multi-use path east of Bayview Avenue in the Oak Ridges Corridor Conservation Reserve. The path opened in 2016. A connection to Stouffville Road is planned for 2018.

“ *The Oak Ridges Corridor Conservation Reserve is a sanctuary for nature and an essential ecological linkage on the Oak Ridges Moraine.* ” - TRCA

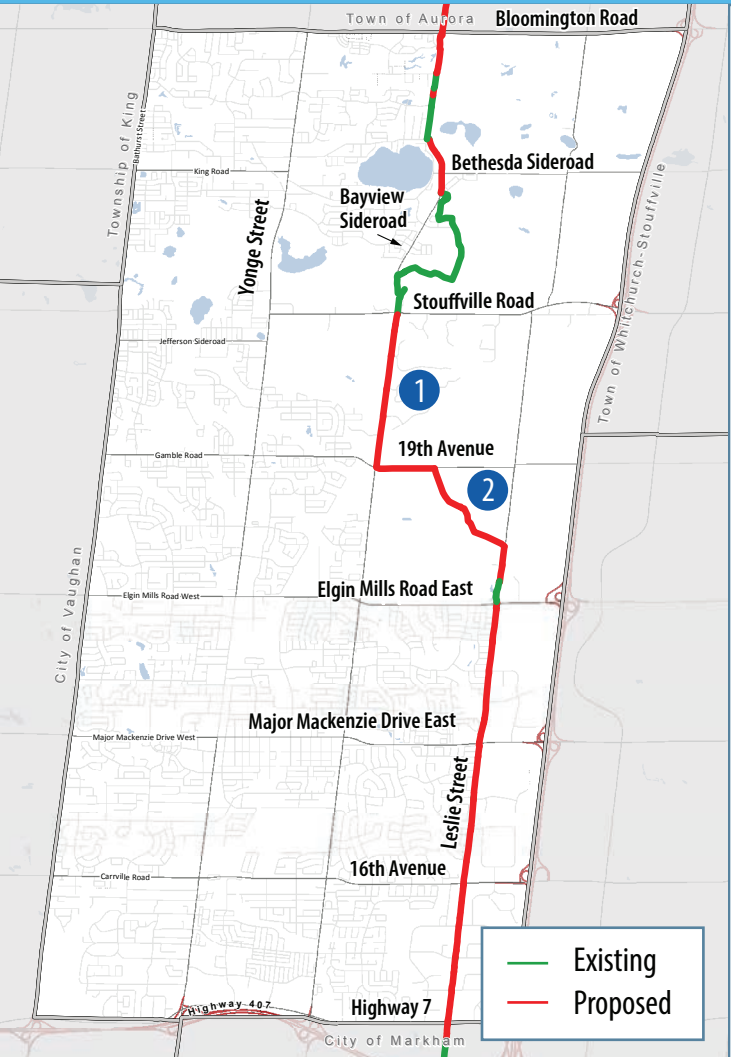
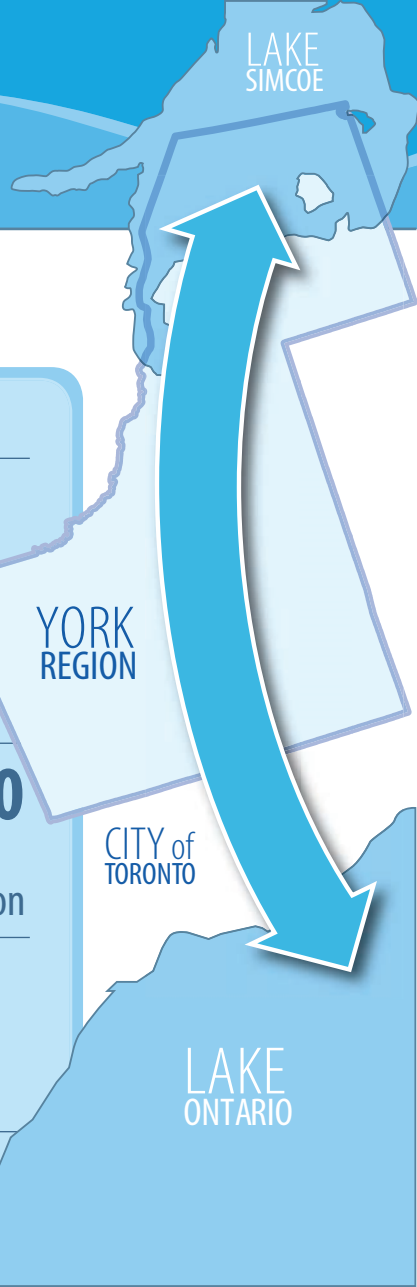


### 2. Leslie Street Multi-use Path: Highway 7 to Elgin Mills

The Town of Richmond Hill has constructed the first phase from Highway 7 to north of 16th. Some remaining intersection work will be done as part of a future VivaNext transit project.



# Town of Richmond Hill



## Major Future Improvements



### 1. Bayview Avenue: Elgin Mills Road to Bloomington Road

An Environmental Assessment has been completed and detailed design is underway for Bayview Avenue from Stouffville Road to Bloomington Road. A new multi-use path will be installed during York Region's road construction. Construction is underway for the segment from Elgin Mills Road to Stouffville Road.



### 2. North Leslie Development Lands

A trail through the North Leslie Lands will be constructed as development proceeds. A multi-use path on 19th Avenue will be provided as part of York Region's Road improvements.

\*Map Imagery © Google, Firstbase Solutions 2015

